

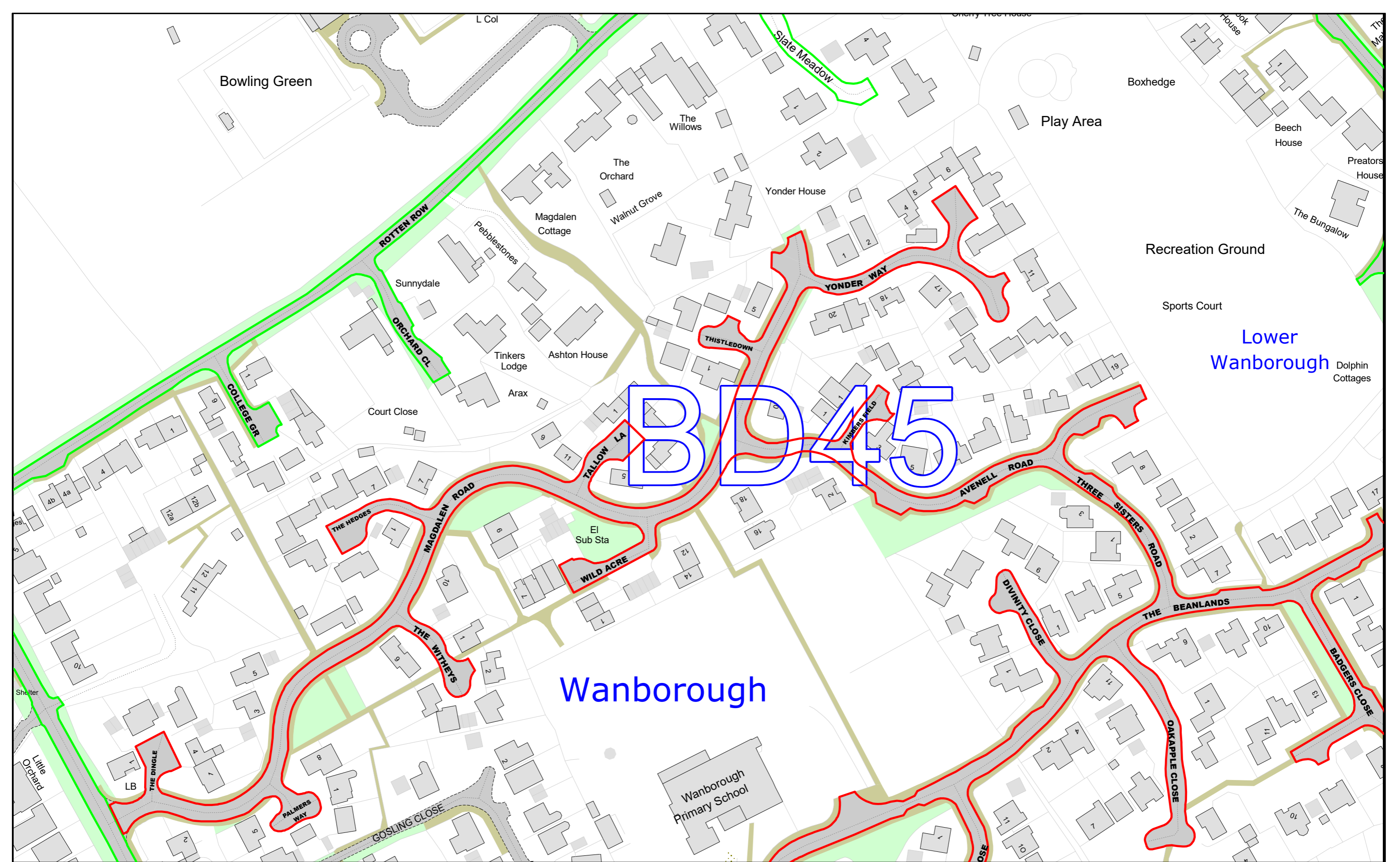
**SWINDON BOROUGH COUNCIL  
(VARIOUS ROADS, SWINDON) (SPEED LIMITS) CONSOLIDATION ORDER 2022  
(VARIATION NO. 6) 2023**

Swindon Borough Council in exercise of their powers under Sections 82(2), 83(2) and 84(1),(2) and part IV of Schedule 9 of the Road Traffic Regulation Act 1984, (hereinafter referred to as "the Act") and of all other enabling powers and after consultation with the Chief Officer of Police in accordance with Part III of Schedule 9 to the Act, hereby make the following Order:-

- 1 The Order shall come into operation on the xx<sup>th</sup> day of xxxxxxx 2023 and may be cited as the "Swindon Borough Council (Various Roads, Swindon) (Speed Limits) Consolidation Order 2022 (Variation No. 6) Order 2023".
- 2 The Swindon Borough Council (Various Roads, Swindon) (Speed Limits) Consolidation Order 2022 is hereby varied as follows:
  - A) By the revision of the plans marked tile reference "BC45, BD45, BD46, BE45 and BE46".
  - B) The effect of the Order is to introduce 20 mph speed limit on the following roads in Wanborough;

The Beanlands, Magdalen Road, The Witheys, The Hedges, Tallow Lane, Wild Acre, Thistledown, Yonder Way, Avenell Road, Kimbers Field, Three Sisters Road, Badgers Close, Springlines, , Divinity Close, Oakapple Close, Stanley Close, Rodway, Greenaway, Grange Close.

THE COMMON SEAL of  
SWINDON BOROUGH COUNCIL  
was hereunto affixed on the  
xx<sup>d</sup> day of xxxxxxx 2023  
in the presence of:



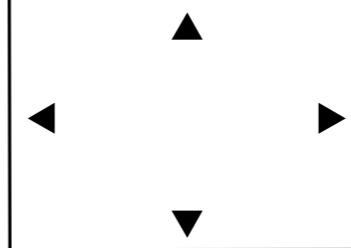
**BD45**

**Wanborough**



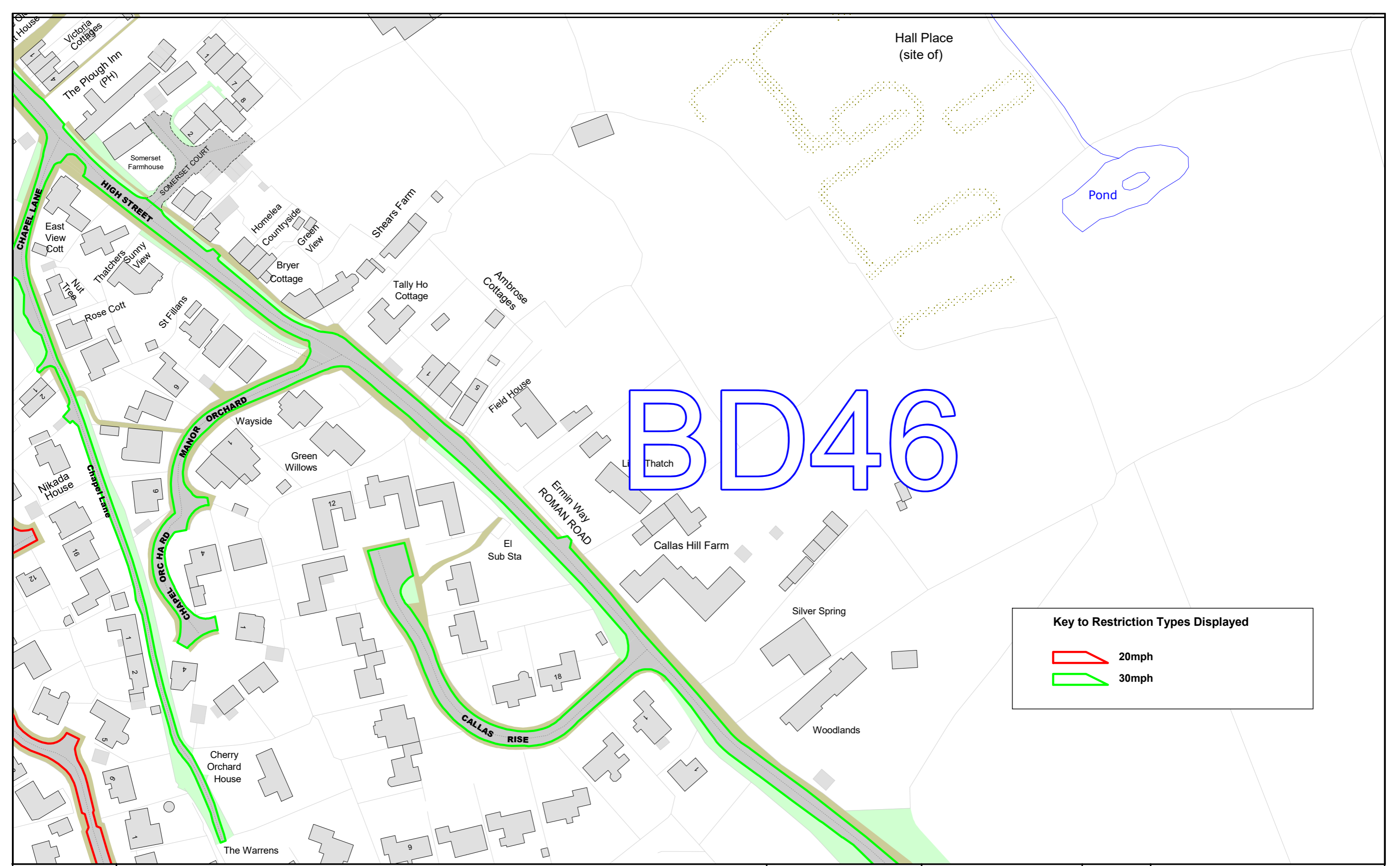
**Order Title: SWINDON BOROUGH COUNCIL (VARIOUS ROADS) (SPEED LIMITS) CONSOLIDATION ORDER 2023**

**NOTE: SEE KEY SHEET FOR RESTRICTIONS DISPLAYED**




This map is reproduced from Ordnance Survey material with the permission of Ordnance Survey on behalf of the Controller of Her Majesty's Stationery Office © Crown Copyright. Unauthorised reproduction infringes Crown copyright and may lead to prosecution or civil proceedings. Swindon Borough Council Licence No: 100024296 2023


<b>SCALE</b>	1 : 1250 @ A3
<b>DATE</b>	21/03/2023
<b>MAP</b>	BD45
<b>REVISION</b>	



BD46

**Key to Restriction Types Displayed**


 20mph

 30mph



**Order Title: SWINDON BOROUGH COUNCIL (VARIOUS ROADS)  
(SPEED LIMITS) CONSOLIDATION ORDER 2023**

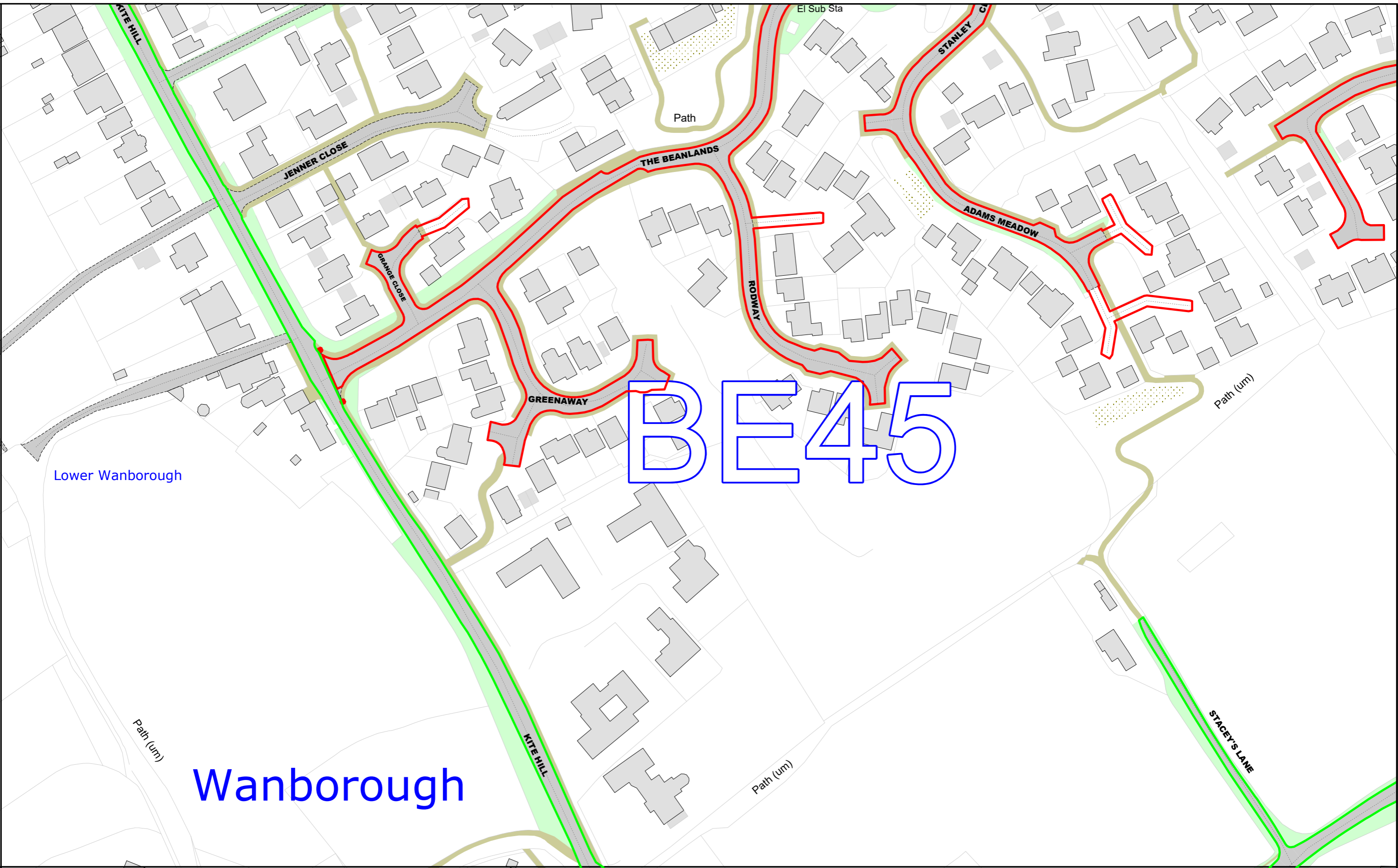
**NOTE: SEE KEY SHEET FOR RESTRICTIONS DISPLAYED**



This map is reproduced from Ordnance Survey material with the permission of Ordnance Survey on behalf of the Controller of Her Majesty's Stationery Office © Crown Copyright. Unauthorised reproduction infringes Crown copyright and may lead to prosecution or civil proceedings.  
Swindon Borough Council  
Licence No: 100024296 2023

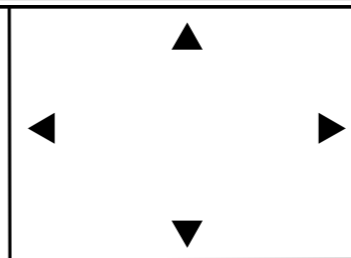
<b>SCALE</b>	1 : 1250 @ A3
<b>DATE</b>	21/03/2023
<b>MAP</b>	BD46
<b>REVISION</b>	





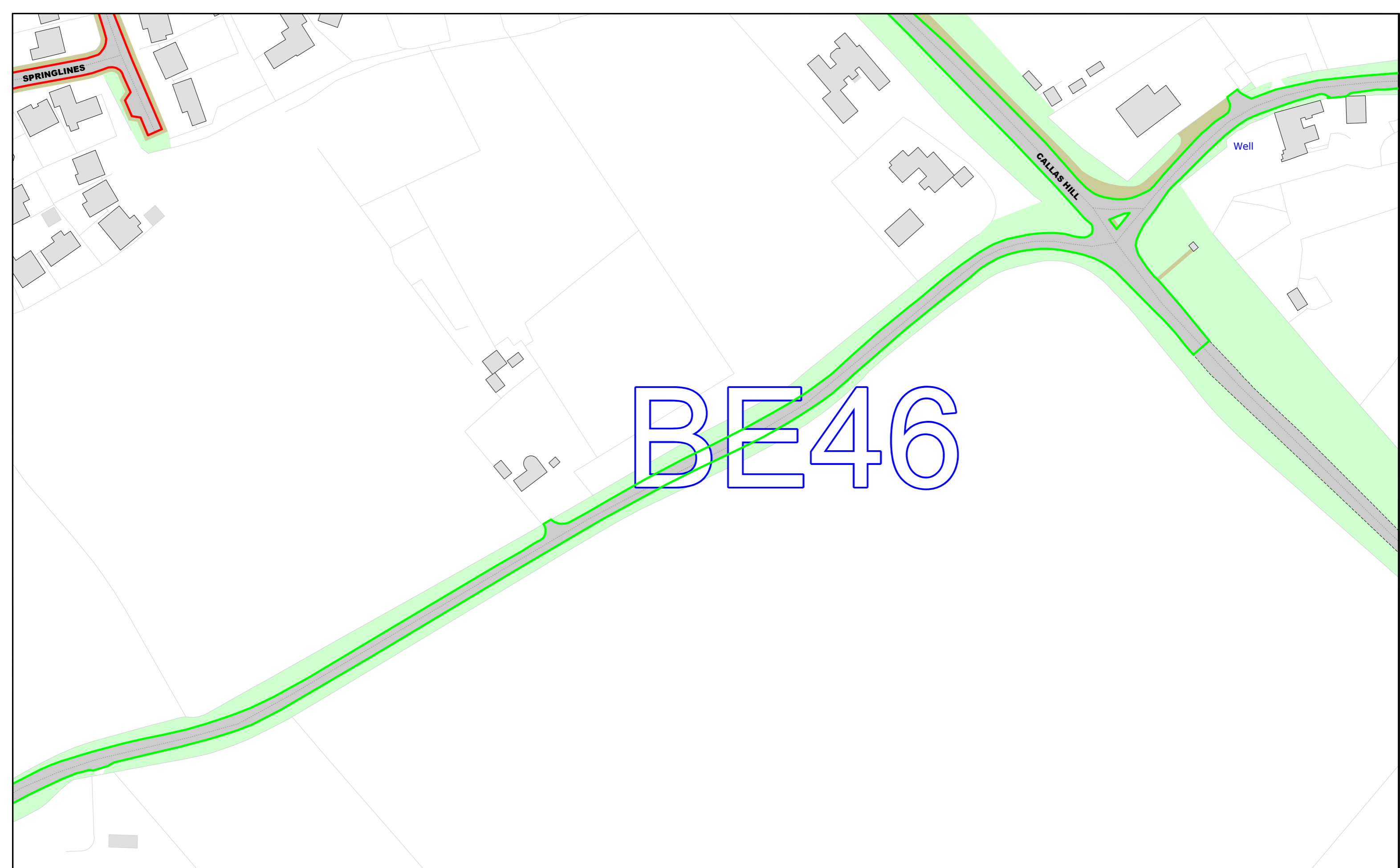
**Order Title: SWINDON BOROUGH COUNCIL (VARIOUS ROADS) (SPEED LIMITS) CONSOLIDATION ORDER 2023**

**NOTE: SEE KEY SHEET FOR RESTRICTIONS DISPLAYED**



This map is reproduced from Ordnance Survey material with the permission of Ordnance Survey on behalf of the Controller of Her Majesty's Stationery Office © Crown Copyright. Unauthorised reproduction infringes Crown copyright and may lead to prosecution or civil proceedings. Swindon Borough Council Licence No: 100024296 2023

<b>SCALE</b>	1 : 1250 @ A3
<b>DATE</b>	21/03/2023
<b>MAP</b>	BE45
<b>REVISION</b>	




BE46



**Order Title: SWINDON BOROUGH COUNCIL (VARIOUS ROADS)  
(SPEED LIMITS) CONSOLIDATION ORDER 2023**

NOTE: SEE KEY SHEET FOR RESTRICTIONS DISPLAYED



This map is reproduced from Ordnance Survey material with the permission of Ordnance Survey on behalf of the Controller of Her Majesty's Stationery Office © Crown Copyright. Unauthorised reproduction infringes Crown copyright and may lead to prosecution or civil proceedings.  
Swindon Borough Council  
Licence No: 100024296 2023



SCALE	1 : 1250 @ A3
DATE	21/03/2023
MAP	BE46
REVISION	