



APPLICATION FOR A MODIFICATION TO THE DEFINITIVE MAP AND STATEMENT

Wildlife and Countryside Act 1981 Schedule 14

FORM

1

Data Protection The information you provide will be used to process and determine your application and may be shared with other departments of the Council and with other statutory consultees.

Swindon Borough Council complies with current Data Protection legislation. For further information, please contact the Data Protection Controller at Swindon Borough Council, Civic Offices, Euclid Street, Swindon SN1 2JH.

To: Rights of Way Mapping Officer Swindon Borough Council Highways and Transport 4th floor Wat Tyler House West Beckhampton Street Swindon SN1 2JH

We (i) JOHN & GINNY WARR

of (ii) DUCKSBRIDGE, 12 BURYCROFT, WAINBOROUGH, SWINDON, SN4 0AP

hereby apply for an order under Section 53(2) of the Wildlife and Countryside Act 1981 modifying the Definitive Map and Statement for the area by:-

(a) deleting the footpath/bridleway/restricted byway/byway open to all traffic (BOAT)(iii) which runs from... to...

(b) adding the footpath / bridleway / restricted byway / BOAT(iii) which runs from BURYCROFT to THE MARSH AND OUTBUILDINGS AT HONEYFIELD FARM, VIA SUTORS LANE

(c) **up-grading / down-grading** to a footpath / bridleway / restricted byway / BOAT<sup>(iii)</sup>  
the footpath / bridleway / restricted byway / BOAT<sup>(iii)</sup>

which runs from.....

to .....

(d) **varying / adding** to the particulars relating to the footpath / bridleway / restricted  
byway / BOAT<sup>(iii)</sup>

which runs from.....

to.....

by providing that .....

.....

.....

and shown on the map annexed hereto.

~~#~~ We attach copies of the following documentary evidence (including statements of witnesses) in support of this application<sup>(iv)</sup>:

SEE ATTACHED SHEET


Reference Document 1

.....

.....

.....

.....

Signed:  .....

Signed:  ..... Dated.. 21/6/17 .....

Notes:

- (i) Insert name of applicant(s)
- (ii) Insert address of applicant(s)
- (iii) Delete as appropriate
- (iv) Insert list of documents – continue on separate sheet if required



# Reference Document 1

List of documents in support of addition of Burycroft to The Marsh and Outbuildings at Honeyfield Farm via Sutors Close.

Document	Description
Map-1 Proposed route	Scaled map provided under crown copyright showing proposed route from Burycroft (A) to The Marsh (X) and Honeyfield Farm (Y) via Sutors Lane
Map 2-Historic OS Map	Extract from 1943 OS map XV1-6 showing proposed route already established and marked as a footpath
Map3 – Aerial View	Bing map 2017 with dotted line overlay that shows proposed route. Note section B to Y is an existing fenced and stiled path
Footpath Signage 1	Photograph taken spring 2017 at point B showing the stiled and fenced path to Y has clear signs "Caution Horses my bite" and "Keep dogs on a lead" demonstrating path is condoned by existing owners.
Footpath signage 2	Photograph taken spring 2017 showing the extent of the fenced and well walked path
Letter from Chis Hinton to Mr Enright	Self explanatory letter including photographs form 1970 showing path B to Y in 1972,bridge over the pond before Honeyfield farm existed.
GRANT DEEDS OF 1984	EXTRACTS SHOWING LOT 2 PLOTS SOLD TO G STADLER IN 1984, SHOWING CUT OFF PATH
Letter June 17 Mrs Hinton	EVIDENCE OF HISTORY AND USE SINCE 1980
Evidence Forms	18 witness statements confirming regular use of the footpath since the 1940s. Used by Farm workers and residents at Foxbridge and the Marsh to access pub and village shop in Burycroft. In later years to avoid cars on main road and for pleasure.



**APPLICATION FOR A MODIFICATION TO  
THE DEFINITIVE MAP AND STATEMENT**  
**Wildlife and Countryside Act 1981  
Schedule 14**

**FORM**  
**5**

**PUBLIC RIGHTS OF WAY DOCUMENTARY EVIDENCE  
CHECKLIST**

To: Rights of Way Mapping Officer  
Swindon Borough Council  
Highways and Transport  
4<sup>th</sup> floor Wat Tyler House West  
Beckhampton Street  
Swindon SN1 2JH

**PATH LOCATION DETAILS:-**

PARISH: ..... WANBOROUGH .....

DISTRICT / VILLAGE / TOWN: ... SWINDON .....

CLAIMED STATUS OF WAY: Footpath / ~~Bridleway~~ / ~~Restricted Byway~~ / ~~BOAT\*~~

DESCRIPTION OF PATH: *(including sketch map if possible)*:

FROM ..... BURYCROFT .....

TO ..... THE MARSH AND OUTBUILDINGS AT  
HONEYFIELD FARM VIA SUTORS CLOSE .....

OTHER RELEVANT INFORMATION: .....

.....  
.....  
.....  
.....

\*Delete as appropriate

#We (i) John & Cindy WARR

of (ii) Ducksbridge, 12 Burycroft,

Wanborough, Swindon, SN4 0AP

have carried out research at the Wiltshire and Swindon History Centre (formerly the Wiltshire County Council Records Office) and found the following documents: (*delete those which are not applicable*)

**Document**


**PRO Reference**


- Enclosure Award and Map
- Tithe Apportionment and Maps
- Finance Act Maps
- Ordnance Survey Maps
- Railway/Canal Survey Maps & Schedules
- Estate Maps and Records
- Quarter Session Rolls
- Sale Catalogues
- Highway Maintenance Board Minute Books
- Others (*please specify*)

1943 OS map XVI-6

**Notes:**

- (i) Full name(s) of applicant(s)
- (ii) Full address(es) of applicant(s)

Signed: ..  .....

Signed: ..  .. Date: 21/6/17 .....



**MAP1: Footpath connecting Burycroft to The Marsh and the Outbuildings at Honeyfield Farm via Sutors Lane previously a caravan park**

**AREA 5 HA**  
**SCALE 1:2500 on A4**  
**CENTRE COORDINATES: 420350, 183744**



© Crown Copyright 2017. Licence number 100047474

**Reference: MAP 1**

- A: Boundary between Ducksbridge and Sutors Lane Burycroft Road**
- A to B crosses Sutors Lane, previously the Caravan Park at Ducksbridge / Rathbone**
- B: Crossing point on Drive to Honeyfield Farm**
- B to X: Section of drive to Honeyfield Farm connecting The Marsh to the footpath crossing point**
- B to Y: Fenced section of paddock on honeyfield Farm**
- Y: Point at which the fenced path joins/continues along footpath 25**