



APPLICATION FOR A MODIFICATION TO THE DEFINITIVE MAP AND STATEMENT

Wildlife and Countryside Act 1981 Schedule 14

FORM

1

Data Protection The information you provide will be used to process and determine your application and may be shared with other departments of the Council and with other statutory consultees.

Swindon Borough Council complies with current Data Protection legislation. For further information, please contact the Data Protection Controller at Swindon Borough Council, Civic Offices, Euclid Street, Swindon SN1 2JH.

To: Rights of Way Mapping Officer Swindon Borough Council Highways and Transport 4th floor Wat Tyler House West Beckhampton Street Swindon SN1 2JH

I / We (i) Josie Lewis &

of (ii) 4 Elcombe Ave, Wroughton SN4 9EL (Nov 29th 2018 - current) formerly of 30 Tiverton Rd, Gorse Hill SN2 1AS 1952 - Nov 28th 2018

hereby apply for an order under Section 53(2) of the Wildlife and Countryside Act 1981 modifying the Definitive Map and Statement for the area by:-

(a) deleting the footpath/bridleway/restricted byway/byway open to all traffic (BOAT)(iii)

which runs from.....

to.....

(b) adding the footpath /bridleway / restricted byway / BOAT(iii)

which runs from The cycle track / bridleway 12/13 at The Nursery &

to Kembrey Copse, through woodland, exiting at Southbrook Rec & No. 48 Pinehurst Rd.

(c) ~~up-grading / down-grading to a footpath / bridleway / restricted byway / BOAT⁽ⁱⁱⁱ⁾~~
the footpath / bridleway / restricted byway / BOAT⁽ⁱⁱⁱ⁾

which runs from.....
to.....

(d) ~~varying / adding~~ to the particulars relating to the footpath / ~~bridleway / restricted byway / BOAT⁽ⁱⁱⁱ⁾~~

which runs from..... *as overleaf but adding the section & diverting*
to..... *it around the Southbrook Rec pavillion that was*
inadvertently built over the original route where it
by providing that..... *crossed Southbrooke re to Pinehurst Rd*

and shown on the map annexed hereto.

I / We attach copies of the following documentary evidence (including statements of witnesses) in support of this application^(iv):

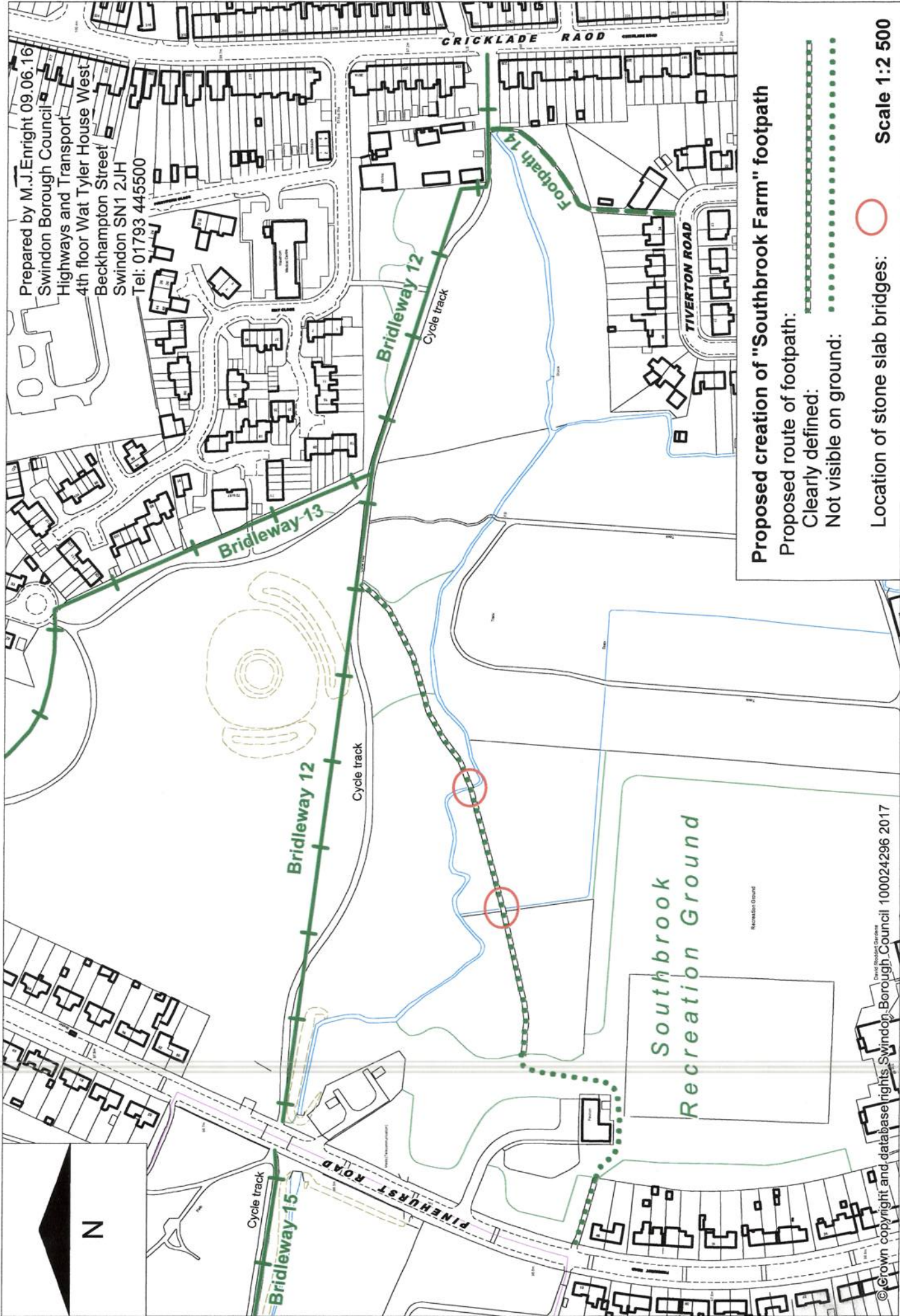
1. *Users' statements & ROW Evidence form*
2. *Photos of path*

Signed.....




Signed..... Dated... *21st May 2014*

Notes:

- (i) Insert name of applicant(s)
- (ii) Insert address of applicant(s)
- (iii) Delete as appropriate
- (iv) Insert list of documents – continue on separate sheet if required



Prepared by M.J. Enright 09.06.16
 Swindon Borough Council
 Highways and Transport
 4th floor Wat Tyler House West
 Beckhampton Street
 Swindon SN1 2JH
 Tel: 01793 445500

Proposed creation of "Southbrook Farm" footpath
 Proposed route of footpath:
 Clearly defined: 
 Not visible on ground: 
 Location of stone slab bridges:  **Scale 1:2 500**