

**SWINDON BOROUGH COUNCIL**  
**(WAITING AND LOADING RESTRICTIONS AND PARKING PLACES CONSOLIDATION)**  
**ORDER 2021 (VARIATION NO. 21) ORDER 2024**

Swindon Borough Council in exercise of the powers conferred by Sections 1(1), 2(1) to (3), 4(2), 19, 32, 35, 45, 46, 47 and 124 of and Part IV of Schedule 9 of the Road Traffic Regulation Act 1984 (the Act of 1984), as amended and the Traffic Management Act 2004 ("the Act of 2004" ) and of all other enabling powers and after consultation with the Chief Officer of Police in accordance with Part III of Schedule 9 to the Act of 1984, hereby make the following Order:-

- 1 The Order shall come into operation on the xx<sup>th</sup> day of xxxxxx 2024 and may be cited as the "Swindon Borough Council (Waiting and Loading Restrictions and Parking Places Consolidation) Order 2021 (Variation No. 21) Order 2024".
- 2 The Swindon Borough Council (Waiting and Loading Restrictions and Parking Places Consolidation) Order 2021 is hereby varied as follows:
  - A) By the revision of plans marked tile reference 'BP29 and BQ29'.
  - B) The effect of the Order is to introduce 'No Waiting at Any Time' on Redhouse Way and Millgrove Street. Also introduction of bus stop clearway ' where stopping is prohibited 24 hours except buses'.

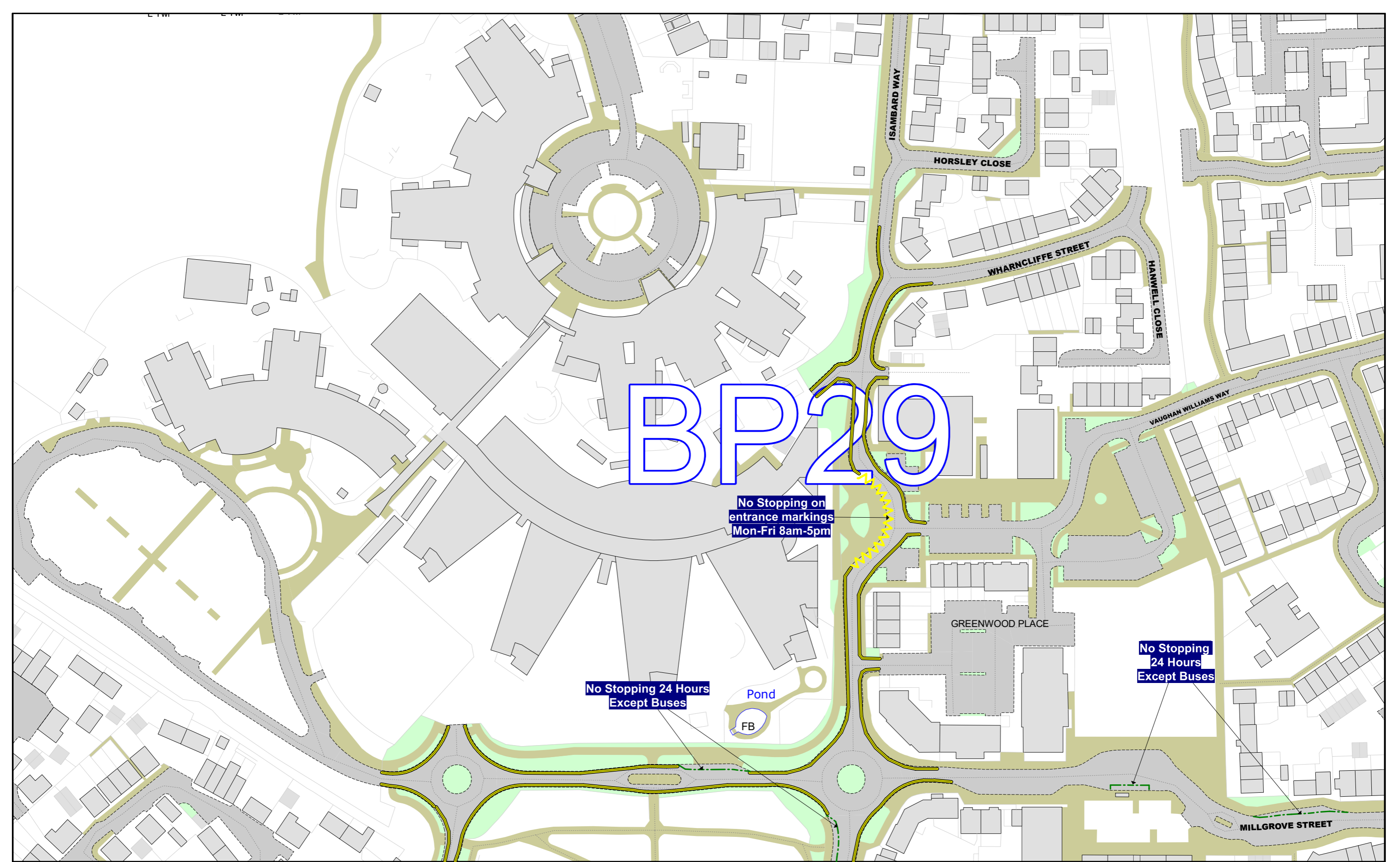
THE COMMON SEAL of

SWINDON BOROUGH COUNCIL

was hereunto affixed on the

xx<sup>th</sup> day of xxxxx 2024

in the presence of:



**BP29**

No Stopping on  
entrance markings  
Mon-Fri 8am-5pm

No Stopping 24 Hours  
Except Buses


Pond  
FB

No Stopping  
24 Hours  
Except Buses



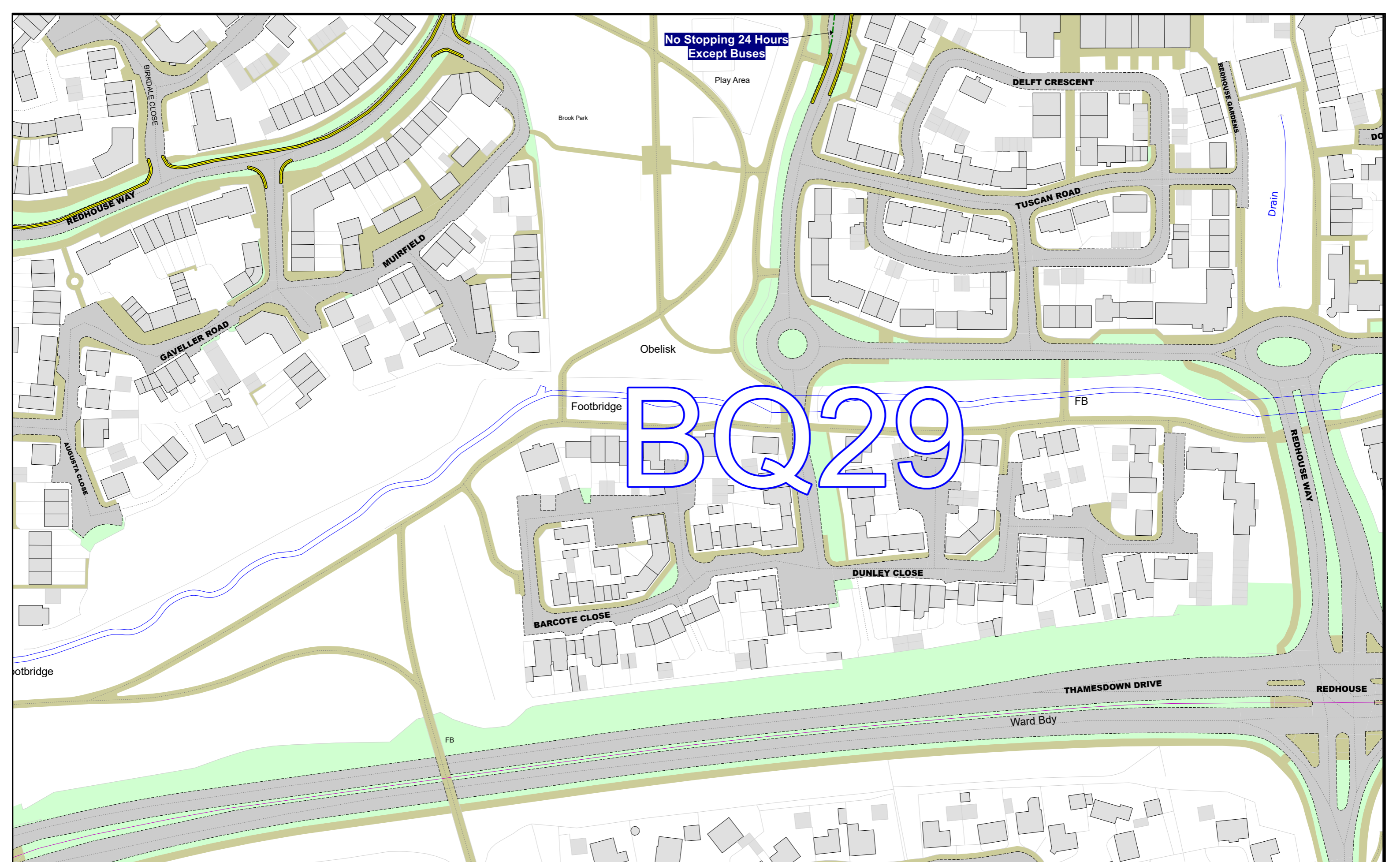
**Order Title: SWINDON BOROUGH COUNCIL (WAITING AND LOADING RESTRICTIONS AND PARKING PLACES CONSOLIDATION) ORDER 2024**

**NOTE: SEE KEY SHEET FOR RESTRICTIONS DISPLAYED**



This map is reproduced from Ordnance Survey material with the permission of Ordnance Survey on behalf of the Controller of Her Majesty's Stationery Office © Crown Copyright. Unauthorised reproduction infringes Crown copyright and may lead to prosecution or civil proceedings.  
Swindon Borough Council  
Licence No: 100024296 2024

SCALE	1 : 1250 @ A3
DATE	12/11/2024
MAP	BP29
REVISION	




No Stopping 24 Hours  
Except Buses

BQ29



**Order Title: SWINDON BOROUGH COUNCIL (WAITING AND LOADING RESTRICTIONS AND PARKING PLACES CONSOLIDATION) ORDER 2024**

**NOTE: SEE KEY SHEET FOR RESTRICTIONS DISPLAYED**



This map is reproduced from Ordnance Survey material with the permission of Ordnance Survey on behalf of the Controller of Her Majesty's Stationery Office © Crown Copyright. Unauthorised reproduction infringes Crown copyright and may lead to prosecution or civil proceedings.  
Swindon Borough Council  
Licence No: 100024296 2024

SCALE	1 : 1250 @ A3
DATE	12/11/2024
MAP	BQ29
REVISION	