

SWINDON BOROUGH COUNCIL

(WAITING AND LOADING RESTRICTIONS AND PARKING PLACES CONSOLIDATION)

ORDER 2021 (VARIATION NO. 19) ORDER 2024

Swindon Borough Council in exercise of the powers conferred by Sections 1(1), 2(1) to (3), 4(2), 19, 32, 35, 45, 46, 47 and 124 of and Part IV of Schedule 9 of the Road Traffic Regulation Act 1984 (the Act of 1984), as amended and the Traffic Management Act 2004 ("the Act of 2004") and of all other enabling powers and after consultation with the Chief Officer of Police in accordance with Part III of Schedule 9 to the Act of 1984, hereby make the following Order:-

1 The Order shall come into operation on the xxth day of xxxxxx 2024 and may be cited as the "Swindon Borough Council (Waiting and Loading Restrictions and Parking Places Consolidation) Order 2021 (Variation No. 19) Order 2024".

2 The Swindon Borough Council (Waiting and Loading Restrictions and Parking Places Consolidation) Order 2021 is hereby varied as follows:

A) By the revision of plan marked tile reference 'CI26 and CJ27'.

B) The effect of the Order is as follow:

Revocation of 'No Waiting At Any Time' to be replaced with a Bus Stop Clearway where stopping is prohibited 24 hours except buses on Gainsborough Way (south-east and north west side)

Introduction of 'No Waiting and No Loading At Any Time' on Gainsborough Way (north west side)

Introduction of 'No Waiting At Any Time' on Worsley Road (north east side), Gainsborough Way (north west and south east side), Turnham Green (south west and north east side), Pendennis Road (north east and south west side) and Cottington Close (south west and north east side).

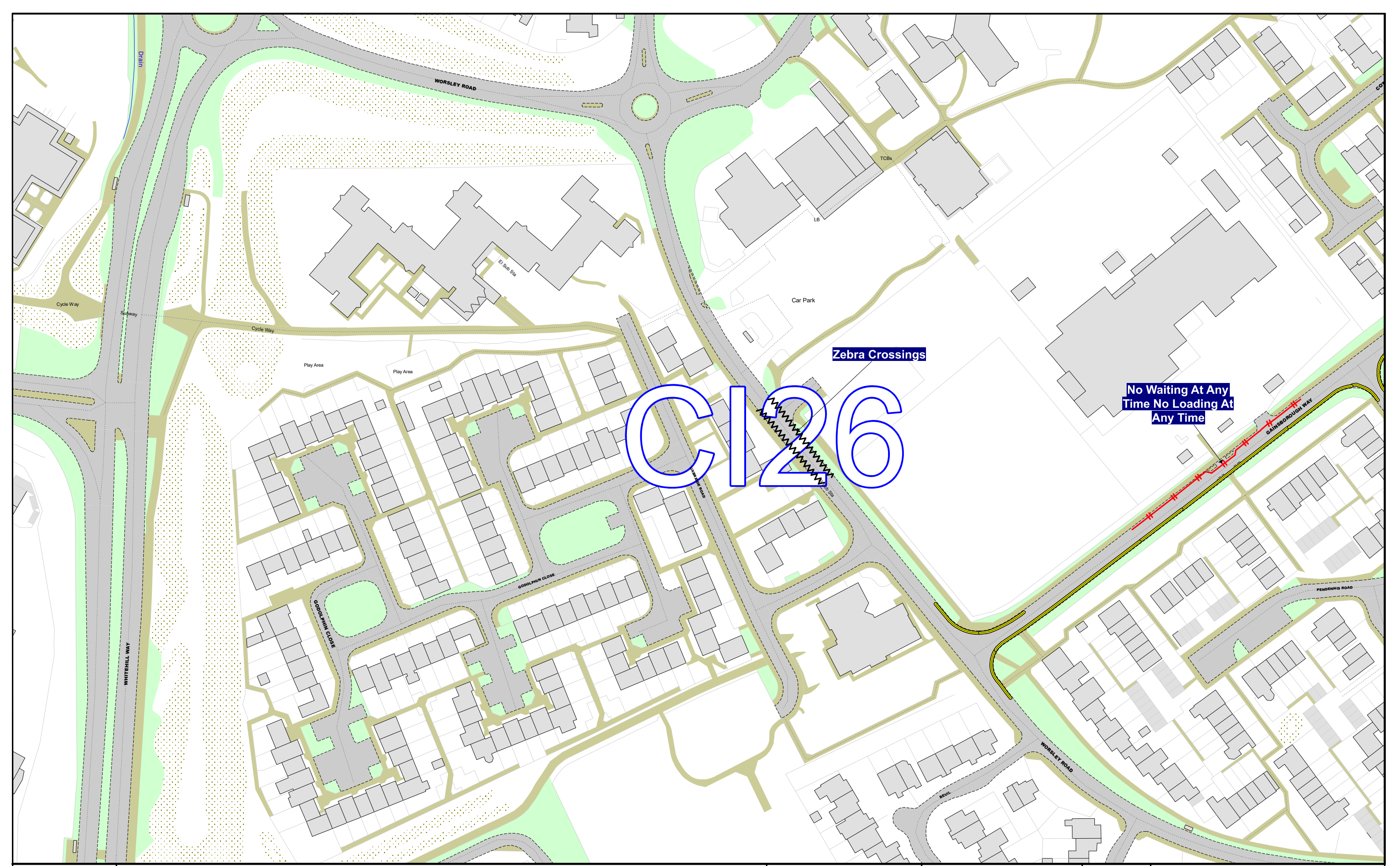
THE COMMON SEAL of

SWINDON BOROUGH COUNCIL

was hereunto affixed on the

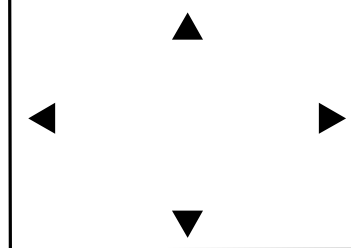
xxth day of xxxxx 2024

in the presence of:



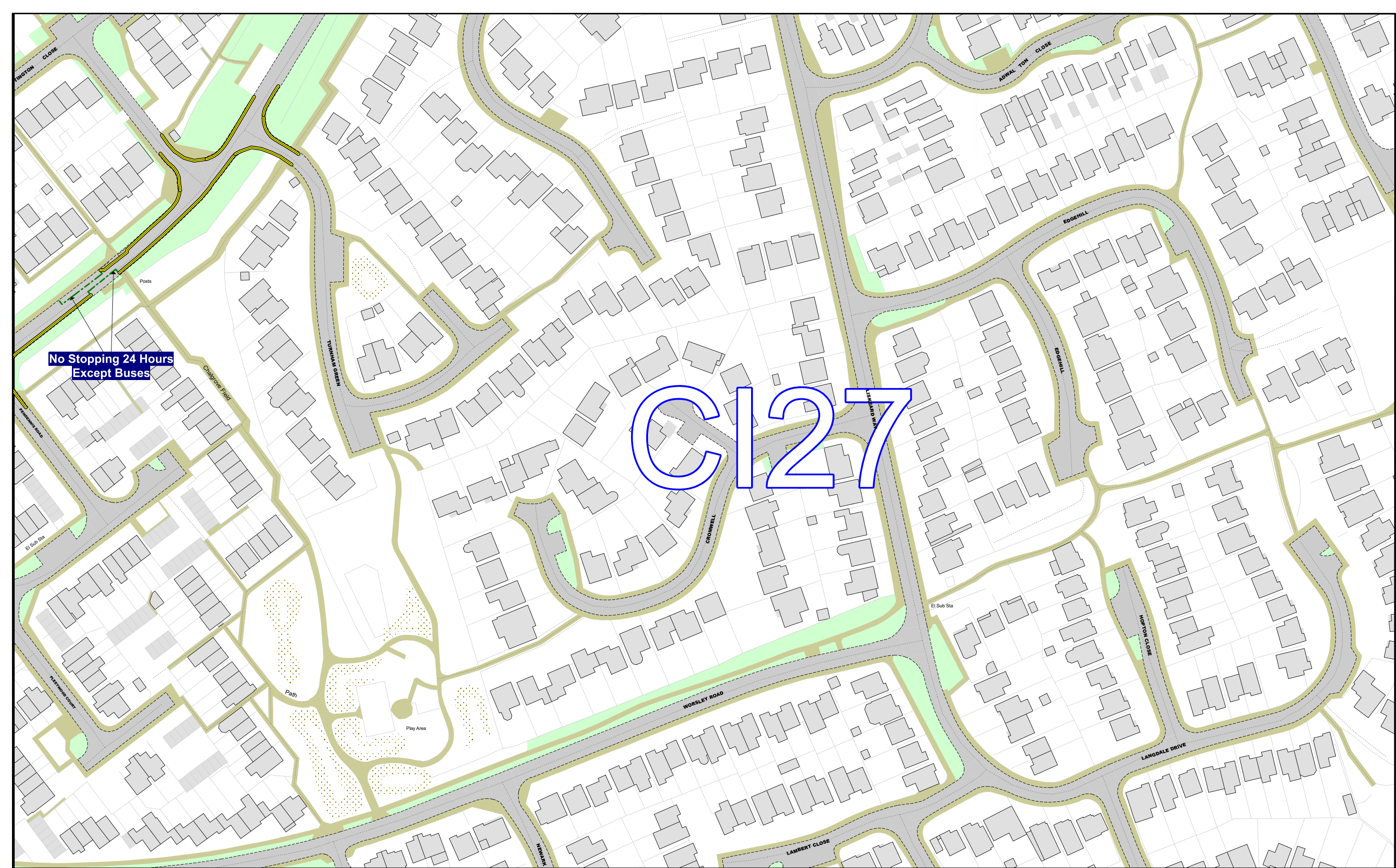
Order Title: SWINDON BOROUGH COUNCIL (WAITING AND LOADING RESTRICTIONS AND PARKING PLACES CONSOLIDATION) ORDER 2024

NOTE: SEE KEY SHEET FOR RESTRICTIONS DISPLAYED



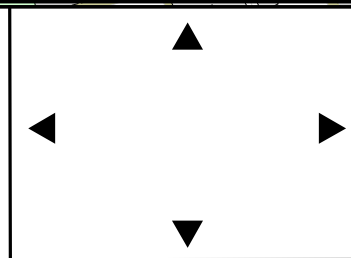
This map is reproduced from Ordnance Survey material with the permission of Ordnance Survey on behalf of the Controller of Her Majesty's Stationery Office © Crown Copyright. Unauthorised reproduction infringes Crown copyright and may lead to prosecution or civil proceedings. Swindon Borough Council Licence No: 100024296 2024


SCALE	1 : 1250 @ A3
DATE	12/11/2024
MAP	CI26
REVISION	



Order Title: SWINDON BOROUGH COUNCIL (WAITING AND LOADING RESTRICTIONS AND PARKING PLACES CONSOLIDATION) ORDER 2024

NOTE: SEE KEY SHEET FOR RESTRICTIONS DISPLAYED




 This map is reproduced from Ordnance Survey material with the permission of Ordnance Survey on behalf of the Controller of Her Majesty's Stationery Office © Crown Copyright. Unauthorised reproduction infringes Crown copyright and may lead to prosecution or civil proceedings. Swindon Borough Council Licence No: 100024296 2024

SCALE	1 : 1250 @ A3
DATE	12/11/2024
MAP	CI27
REVISION	