

**SWINDON BOROUGH COUNCIL**

**(WAITING AND LOADING RESTRICTIONS AND PARKING PLACES CONSOLIDATION)**

**ORDER 2021 (VARIATION NO. 14) ORDER 2024**

Swindon Borough Council in exercise of the powers conferred by Sections 1(1), 2(1) to (3), 4(2), 19, 32, 35, 45, 46, 47 and 124 of and Part IV of Schedule 9 of the Road Traffic Regulation Act 1984 (the Act of 1984), as amended and the Traffic Management Act 2004 ("the Act of 2004" ) and of all other enabling powers and after consultation with the Chief Officer of Police in accordance with Part III of Schedule 9 to the Act of 1984, hereby make the following Order:-

- 1 The Order shall come into operation on the xx<sup>th</sup> day of xxxxxxx 2024 and may be cited as the "Swindon Borough Council (Waiting and Loading Restrictions and Parking Places Consolidation) Order 2021 (Variation No. 14) Order 2024".
- 2 The Swindon Borough Council (Waiting and Loading Restrictions and Parking Places Consolidation) Order 2021 is hereby varied as follows:
  - A) By the revision of plans marked tile reference 'BG43, BH43 and BH44'.
  - B) The effect of the Order is to vary the no waiting restrictions on the B4000 Shrivenham Road as follow:

Revocation of a section of 'No Waiting At Any Time' at the entrance to Southfield Junior School to be replaced by 'school keep clear markings where stopping is prohibited Monday to Friday 8am to 5pm'.

Introduction of 'school keep markings where stopping is prohibited Monday to Friday 8am to 5pm' at the 2 entrances to Highworth Warneford School.

Introduction of 'no waiting at any time' at the junction with Stonefield Drive.

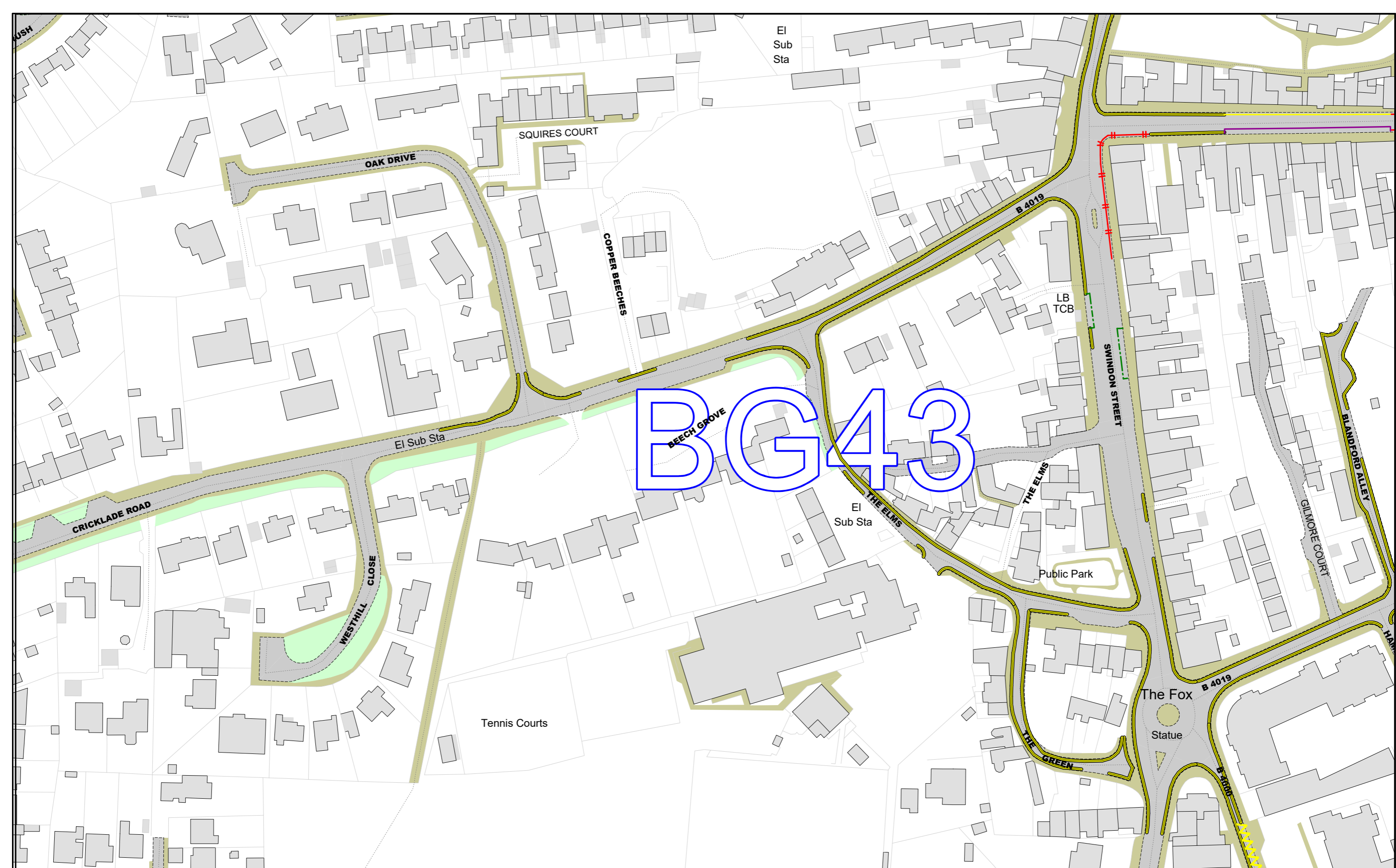
THE COMMON SEAL of

SWINDON BOROUGH COUNCIL

was hereunto affixed on the

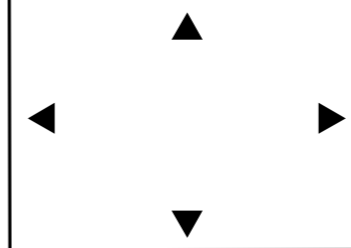
xx<sup>th</sup> day of xxxxx 2024

in the presence of:



**Order Title: SWINDON BOROUGH COUNCIL (WAITING AND LOADING RESTRICTIONS AND PARKING PLACES CONSOLIDATION) ORDER 2024**

**NOTE: SEE KEY SHEET FOR RESTRICTIONS DISPLAYED**



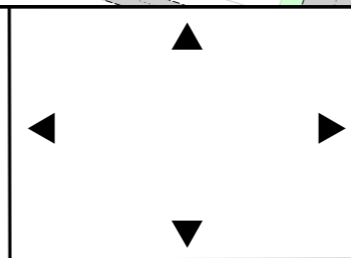
This map is reproduced from Ordnance Survey material with the permission of Ordnance Survey on behalf of the Controller of Her Majesty's Stationery Office © Crown Copyright. Unauthorised reproduction infringes Crown copyright and may lead to prosecution or civil proceedings. Swindon Borough Council Licence No: 100024296 2024

SCALE	1 : 1250 @ A3
DATE	11/11/2024
MAP	BG43
REVISION	



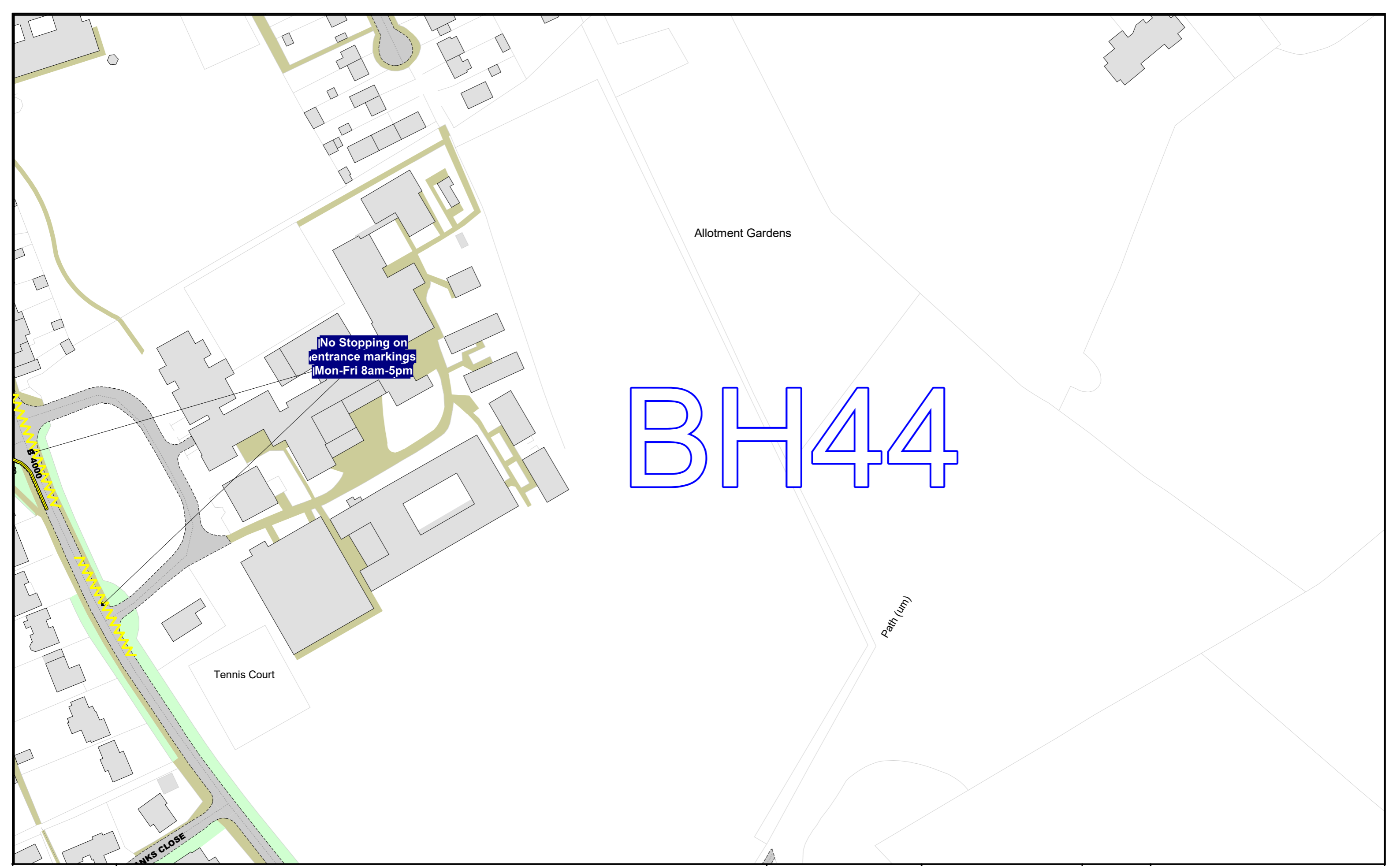
**Order Title: SWINDON BOROUGH COUNCIL (WAITING AND LOADING RESTRICTIONS AND PARKING PLACES CONSOLIDATION) ORDER 2024**

NOTE: SEE KEY SHEET FOR RESTRICTIONS DISPLAYED



This map is reproduced from Ordnance Survey material with the permission of Ordnance Survey on behalf of the Controller of Her Majesty's Stationery Office © Crown Copyright. Unauthorised reproduction infringes Crown copyright and may lead to prosecution or civil proceedings. Swindon Borough Council Licence No: 100024296 2024

SCALE	1 : 1250 @ A3
DATE	11/11/2024
MAP	BH43
REVISION	




No Stopping on  
entrance markings  
Mon-Fri 8am-5pm

BH44



**Order Title: SWINDON BOROUGH COUNCIL (WAITING AND LOADING RESTRICTIONS AND PARKING PLACES CONSOLIDATION) ORDER 2024**

**NOTE: SEE KEY SHEET FOR RESTRICTIONS DISPLAYED**



This map is reproduced from Ordnance Survey material with the permission of Ordnance Survey on behalf of the Controller of Her Majesty's Stationery Office © Crown Copyright. Unauthorised reproduction infringes Crown copyright and may lead to prosecution or civil proceedings.  
Swindon Borough Council  
Licence No: 100024296 2024

SCALE	1 : 1250 @ A3
DATE	11/11/2024
MAP	BH44
REVISION	