
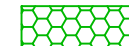






Revisions	

Legend


All diagram numbers refer to the Traffic Signs Regulations and General Directions 2016 and its subsequent amendments

-  Proposed Pedestrian Guard Rail
-  Proposed Grasscrete = 18.5m²
-  Proposed No waiting at any time & No Loading (Double yellow Lines) @75mm & Double Kerb Blips, Dia 1018.1 & 1020.1
-  Proposed No waiting at any time Mon- Friday 8am -930am & 230pm - 4pm, and associated signs (Single yellow Lines @75mm)
-  Existing No stopping on entrance markings (School Keep Clear) dia 1027.1
-  Sign Orientation

FOR INFORMATION

CONFIRMED DESIGN

This map is reproduced from Ordnance Survey material with the permission of Ordnance Survey on behalf of the Controller of Her Majesty's Stationary Office Crown copyright. Unauthorised reproduction infringes Crown copyright and may lead to prosecution or civil proceedings. Swindon Borough Council 100024296 (2024)



Head of Strategic Transport & Infrastructure
Wat Tyler House West,
Swindon, SN1 2JG
Telephone (01793) 463000

Head of Strategic Transport & Infrastructure

Client: Traffic Management & Road Safety

School Safe Environment Zone yr.5

Haydonleigh Primary School

Proposed Changes

FOR CONSTRUCTION

Designed	Scale	Date	Revision
JF	1:1000 @ A3	20 September 2024	
Drawn			
JF			
Checked			
BDC	TM-24-01-T20003-HAY-001		

B