






Revisions	

Legend

All diagram numbers refer to the Traffic Signs Regulations and General Directions 2016 and its subsequent amendments

- 
 Proposed No Loading (Double yellow Lines) & Double Kerb Blips, Dia 1020.1
- 
 Proposed SLOW marking dia 1024 1.6m, placed near Interactive sign
- 
 Proposed No Loading Mon - Friday 8am - 9.30am & 230pm - 4pm and associated signs
- 
 Proposed uncontrolled crossing point - buff tactile For Details refer to SBC/STD/1100 Series
- 
 Sign Orientation

FOR INFORMATION

CONFIRMED DESIGN

This map is reproduced from Ordnance Survey material with the permission of Ordnance Survey on behalf of the Controller of Her Majesty's Stationary Office Crown copyright. Unauthorised reproduction infringes Crown copyright and may lead to prosecution or civil proceedings. Swindon Borough Council 100024296 (2024)



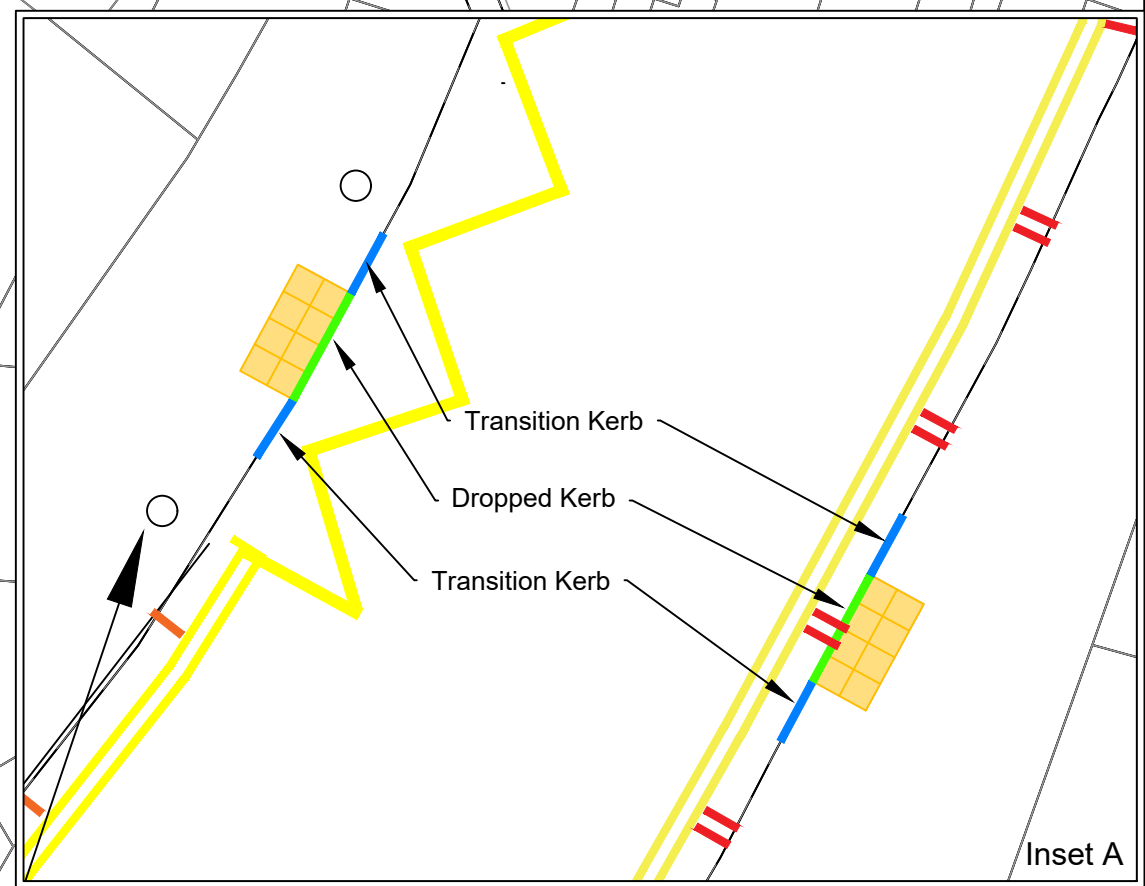
Head of Strategic Transport & Infrastructure
 Wat Tyler House West,
 Swindon, SN1 2JG
 Telephone (01793) 463000

Head of Strategic Transport & Infrastructure

Client: Traffic Management & Road Safety

School Safe Environment Zone yr.5
Haydon Wick Primary School
 Proposed Changes
 FOR CONSTRUCTION

Designed JF	Scale 1:500	Date 10 December 2024	Revision
Drawn JF	Drawing no.		
Checked BDC	TM-24-01-T20003-HAY-010		C



Clean and cut back vegetation obstructing existing flashing amber school sign, Install SLOW road markings



Install No Loading single kerb blips dia 1019 and associated signs ref S9 on on the SSZ sign post and two onto bollards



Install 7 morpeth bollards , locations to be agreed on site



Install No Loading double kerb blips dia 1020.1 and associated signs ref S1

El Sub Sta

94.5m

102.1m

Transition Kerb

Dropped Kerb

Transition Kerb

Inset A