





Revisions	

Legend

All diagram numbers refer to the Traffic Signs Regulations and General Directions 2016 and its subsequent amendments

-  Proposed No Loading (Double yellow Lines) & Double Kerb Blips, Dia 1020.1
- SLOW**  Proposed SLOW marking dia 1024 1.6m, placed near Interactive sign
-  Proposed uncontrolled crossing point - buff tactile
-  Sign Orientation

FOR INFORMATION

PRELIM DESIGN

This map is reproduced from Ordnance Survey material with the permission of Ordnance Survey on behalf of the Controller of Her Majesty's Stationary Office Crown copyright. Unauthorised reproduction infringes Crown copyright and may lead to prosecution or civil proceedings. Swindon Borough Council 100024296 (2024)



Head of Strategic Transport & Infrastructure
 Wat Tyler House West,
 Swindon, SN1 2JG
 Telephone (01793) 463000

Client: Traffic Management & Road Safety

School Safe Environment Zone yr.5

Haydon Wick Primary School

Proposed Changes

FOR INFORMATION

Designed JF	Scale 1:500	Date 20 September 2024	Revision
Drawn JF	Drawing no.		A
Checked BDC	TM-24-01-T20003-HAY-002		