
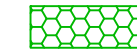


Revisions	

Legend

All diagram numbers refer to the Traffic Signs Regulations and General Directions 2016 and its subsequent amendments

-  Proposed Pedestrian Guard Rail
-  Proposed Grasscrete = 18.5m²

FOR INFORMATION

PRELIM DESIGN

This map is reproduced from Ordnance Survey material with the permission of Ordnance Survey on behalf of the Controller of Her Majesty's Stationary Office Crown copyright. Unauthorised reproduction infringes Crown copyright and may lead to prosecution or civil proceedings. Swindon Borough Council 100024296 (2024)



Head of Strategic Transport & Infrastructure
 Wat Tyler House West,
 Swindon, SN1 2JG
 Telephone (01793) 463000

Head of Strategic Transport & Infrastructure

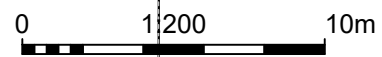
Client: Traffic Management & Road Safety

School Safe Environment Zone yr.5

Haydonleigh Primary School

Proposed Changes

FOR INFORMATION



Designed	Scale	Date	Revision
JF	1:200	20 September 2024	
Drawn			
JF			
Checked			
BDC	TM-24-01-T20003-HAY-001		A