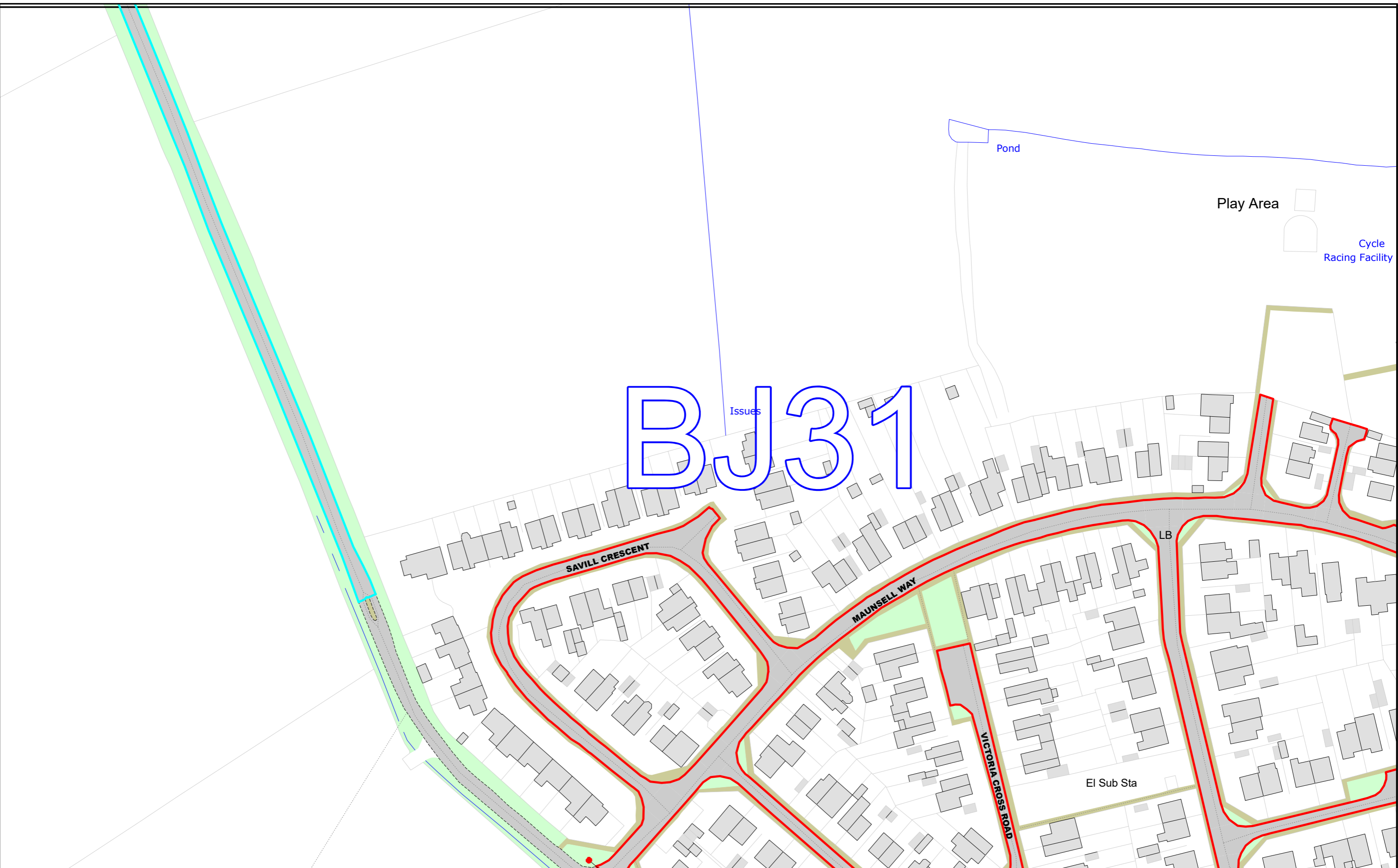


SWINDON BOROUGH COUNCIL
(VARIOUS ROADS, SWINDON) (SPEED LIMITS) CONSOLIDATION ORDER 2022
(VARIATION NO. 8) 2024

Swindon Borough Council in exercise of their powers under Sections 82(2), 83(2) and 84(1),(2) and part IV of Schedule 9 of the Road Traffic Regulation Act 1984, (hereinafter referred to as "the Act") and of all other enabling powers and after consultation with the Chief Officer of Police in accordance with PartIII of Schedule 9 to the Act, hereby make the following Order:-

- 1 The Order shall come into operation on the xxth day of xxxxxxxx 2024 and may be cited as the "Swindon Borough Council (Various Roads, Swindon) (Speed Limits) Consolidation Order 2022 (Variation No. 8) Order 2024".
- 2 The Swindon Borough Council (Various Roads, Swindon) (Speed Limits) Consolidation Order 2022 is hereby varied as follows:
 - A) By the revision of the plan marked tile reference "BJ31, BJ32, BJ33, BK31, BK32, BK33 and BL32".
 - B) The effect of the Order is Inverary Road, Anthony Road, Barcelona Crescent, Beaufont Road, Blenheim Road, Boness Road, Charterhouse Road, Dunbar Road, Ellingdon Road, Falkirk Road, Kellsboro Road, Kennet Road, Kerrs Way, Lancaster Road, Maskeleyne Way, Maunsell Way, Plummer Close, Savill Crescent, St Andrews Close, St John Road, Stirling Close, Summerhouse Road, Victoria Cross Road.

THE COMMON SEAL of
SWINDON BOROUGH COUNCIL
was hereunto affixed on the
xx day of xxxxxxxx 2024
in the presence of:

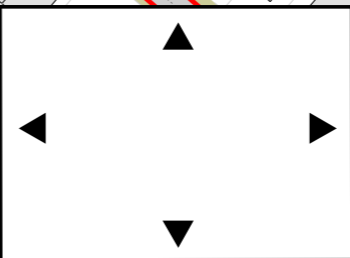


BJ31



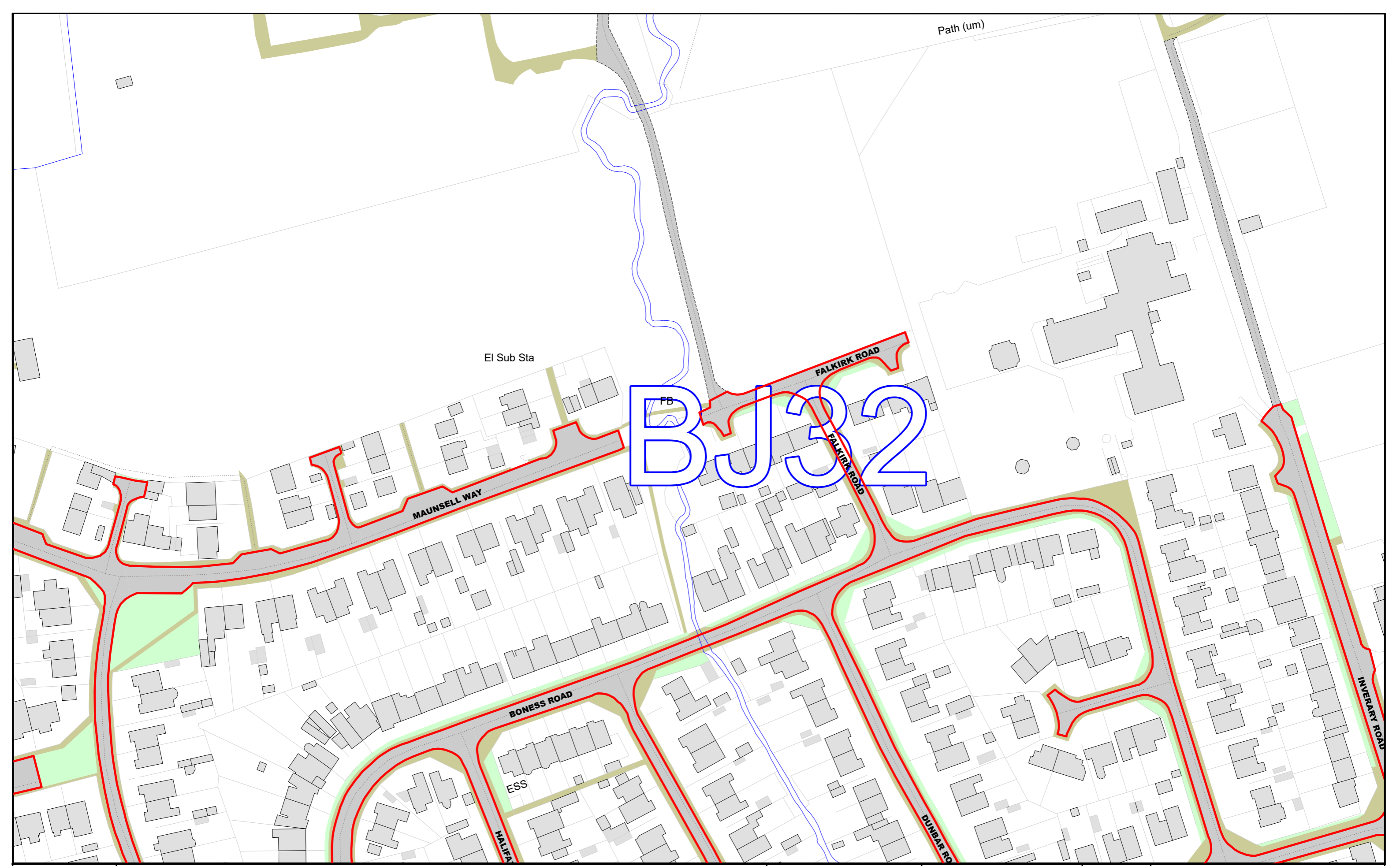
**Order Title: SWINDON BOROUGH COUNCIL (VARIOUS ROADS)
(SPEED LIMITS) CONSOLIDATION ORDER 2024**

NOTE: SEE KEY SHEET FOR RESTRICTIONS DISPLAYED



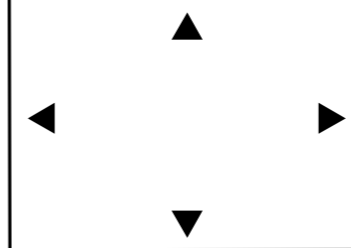
This map is reproduced from Ordnance Survey material with the permission of Ordnance Survey on behalf of the Controller of Her Majesty's Stationery Office © Crown Copyright. Unauthorised reproduction infringes Crown copyright and may lead to prosecution or civil proceedings.
Swindon Borough Council
Licence No: 100024296 2024

| | |
|----------|---------------|
| SCALE | 1 : 1250 @ A3 |
| DATE | 04/03/2024 |
| MAP | BJ 31 |
| REVISION | |



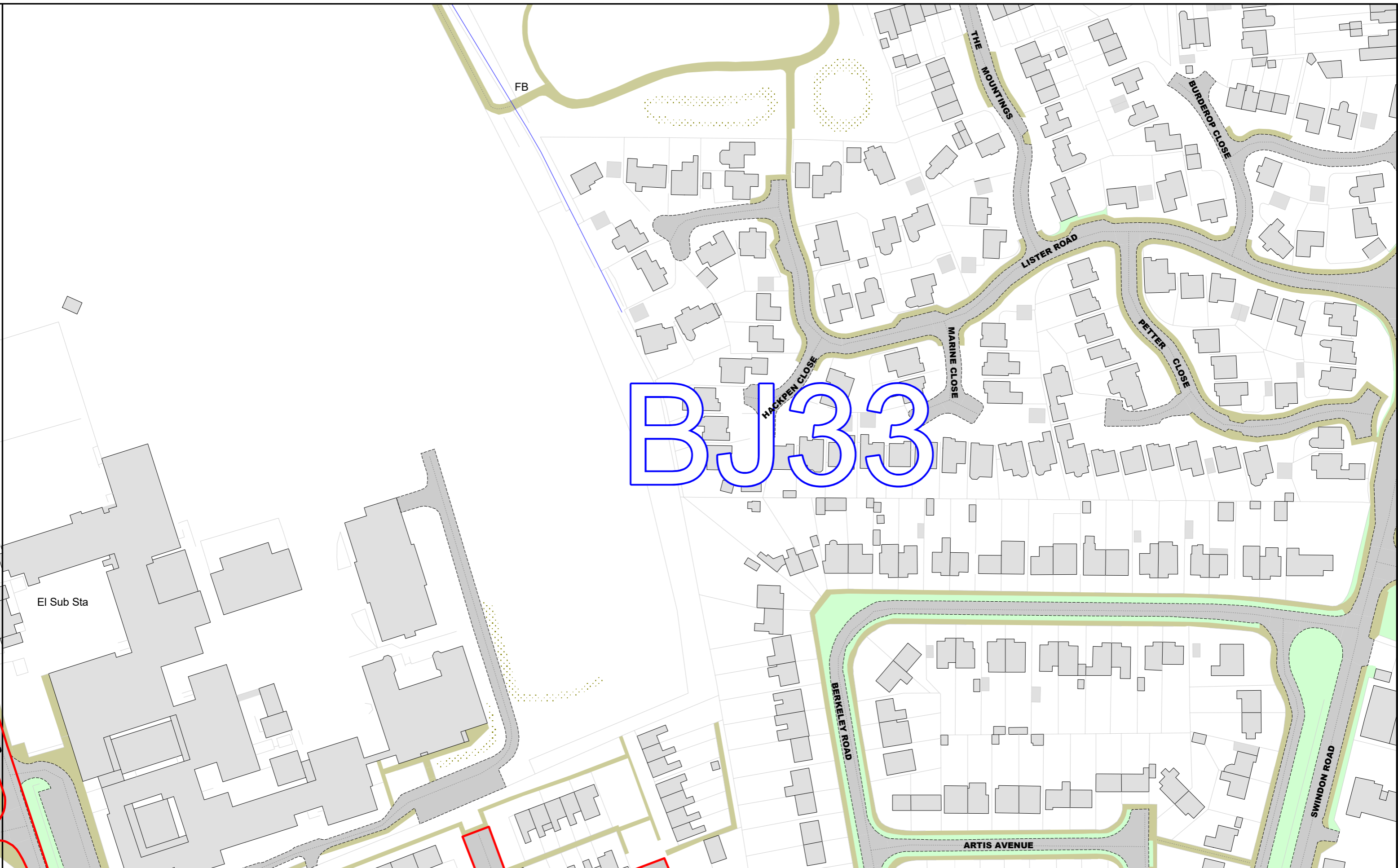
**Order Title: SWINDON BOROUGH COUNCIL (VARIOUS ROADS)
(SPEED LIMITS) CONSOLIDATION ORDER 2024**

NOTE: SEE KEY SHEET FOR RESTRICTIONS DISPLAYED



This map is reproduced from Ordnance Survey material with the permission of Ordnance Survey on behalf of the Controller of Her Majesty's Stationery Office © Crown Copyright. Unauthorised reproduction infringes Crown copyright and may lead to prosecution or civil proceedings.
Swindon Borough Council
Licence No: 100024296 2024

| | |
|-----------------|---------------|
| SCALE | 1 : 1250 @ A3 |
| DATE | 04/03/2024 |
| MAP | BJ32 |
| REVISION | |

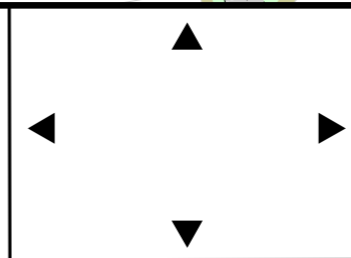


BJ33



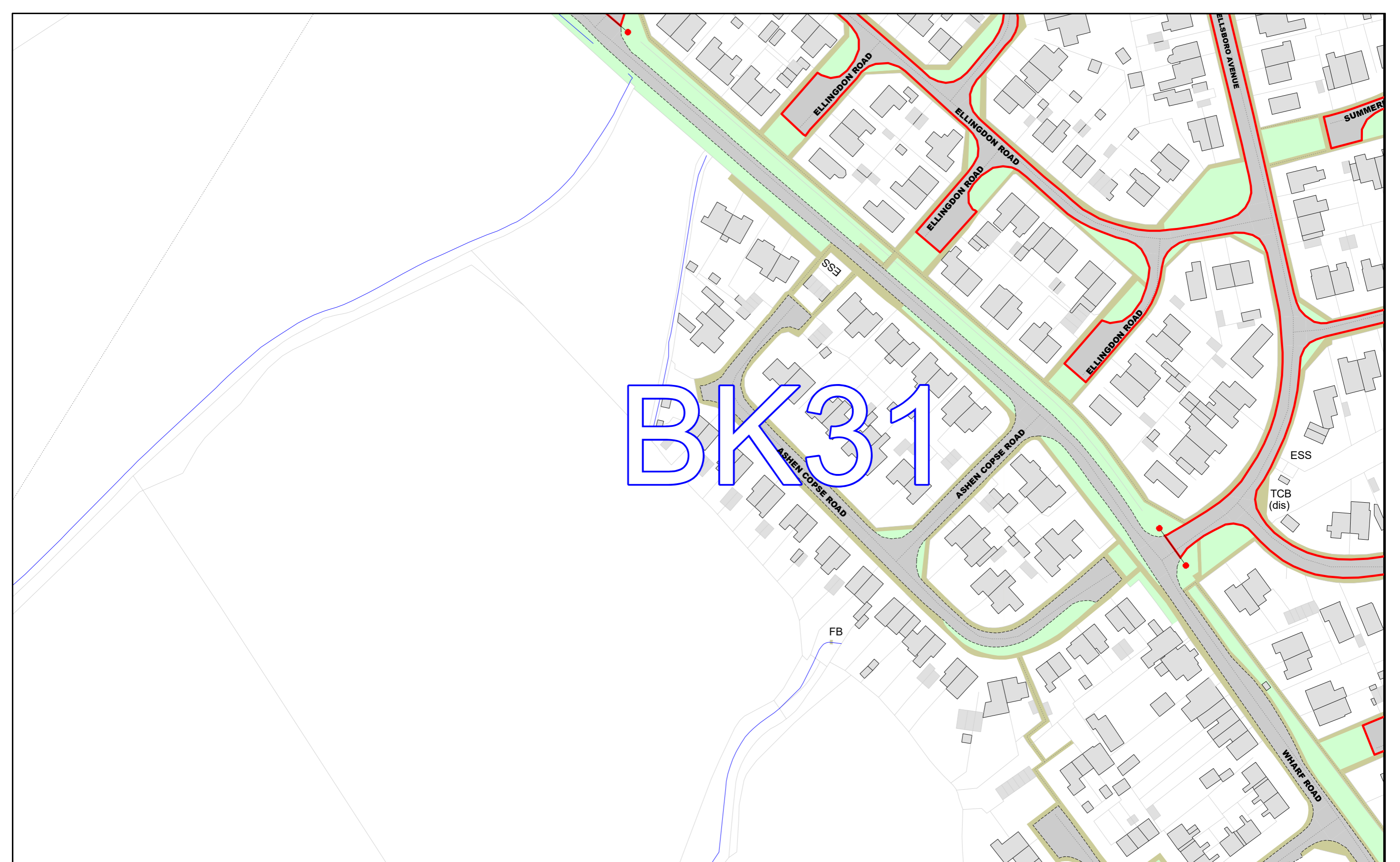
**Order Title: SWINDON BOROUGH COUNCIL (VARIOUS ROADS)
(SPEED LIMITS) CONSOLIDATION ORDER 2024**

NOTE: SEE KEY SHEET FOR RESTRICTIONS DISPLAYED



This map is reproduced from Ordnance Survey material with the permission of Ordnance Survey on behalf of the Controller of Her Majesty's Stationery Office © Crown Copyright. Unauthorised reproduction infringes Crown copyright and may lead to prosecution or civil proceedings.
Swindon Borough Council
Licence No: 100024296 2024

| | |
|----------|---------------|
| SCALE | 1 : 1250 @ A3 |
| DATE | 04/03/2024 |
| MAP | BJ33 |
| REVISION | |

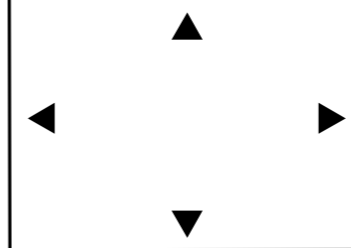


BK31



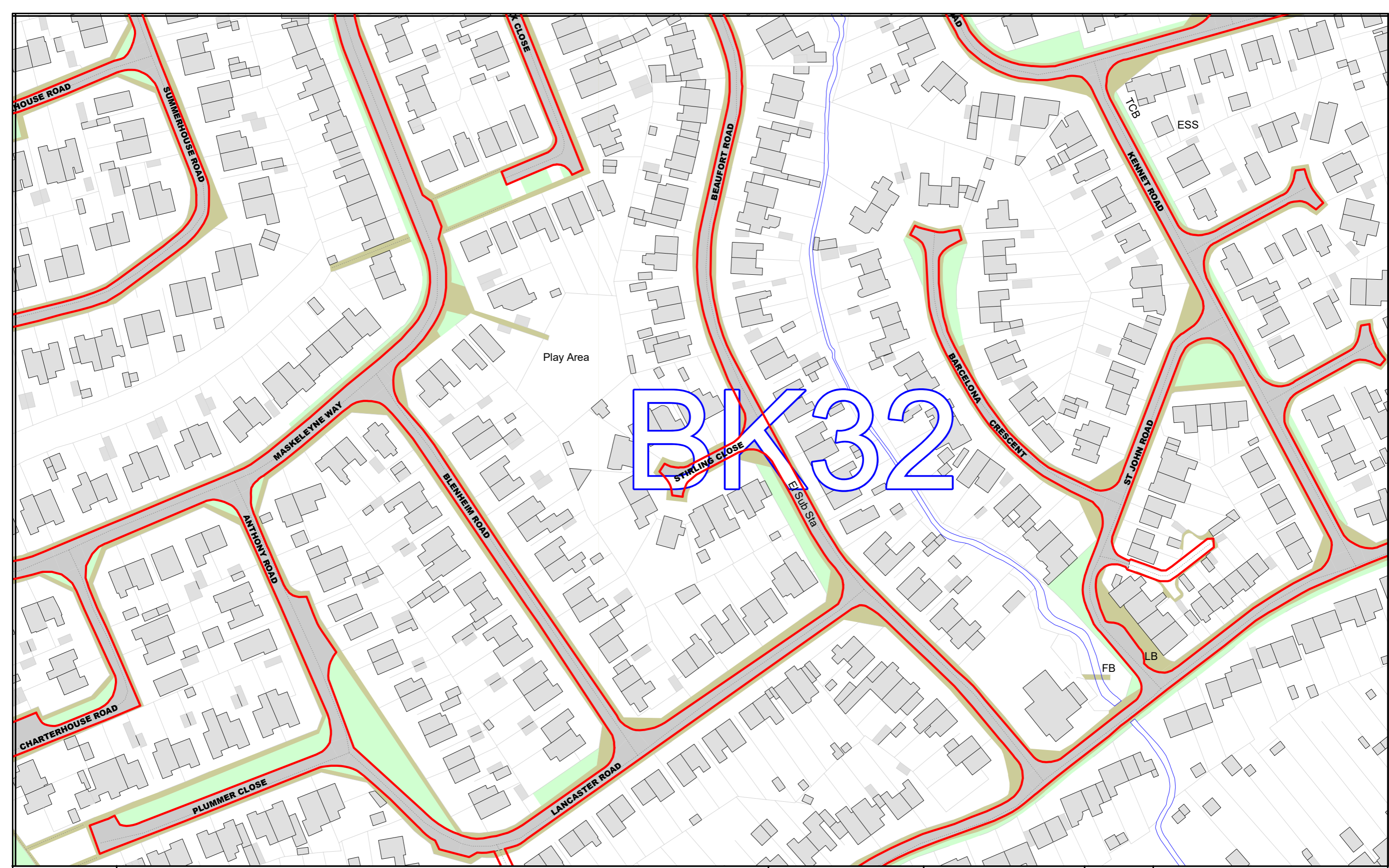
**Order Title: SWINDON BOROUGH COUNCIL (VARIOUS ROADS)
(SPEED LIMITS) CONSOLIDATION ORDER 2024**

NOTE: SEE KEY SHEET FOR RESTRICTIONS DISPLAYED



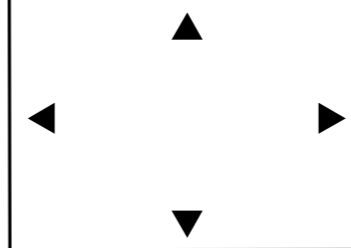
This map is reproduced from Ordnance Survey material with the permission of Ordnance Survey on behalf of the Controller of Her Majesty's Stationery Office © Crown Copyright. Unauthorised reproduction infringes Crown copyright and may lead to prosecution or civil proceedings.
Swindon Borough Council
Licence No: 100024296 2024

| | |
|-----------------|---------------|
| SCALE | 1 : 1250 @ A3 |
| DATE | 04/03/2024 |
| MAP | BK31 |
| REVISION | |



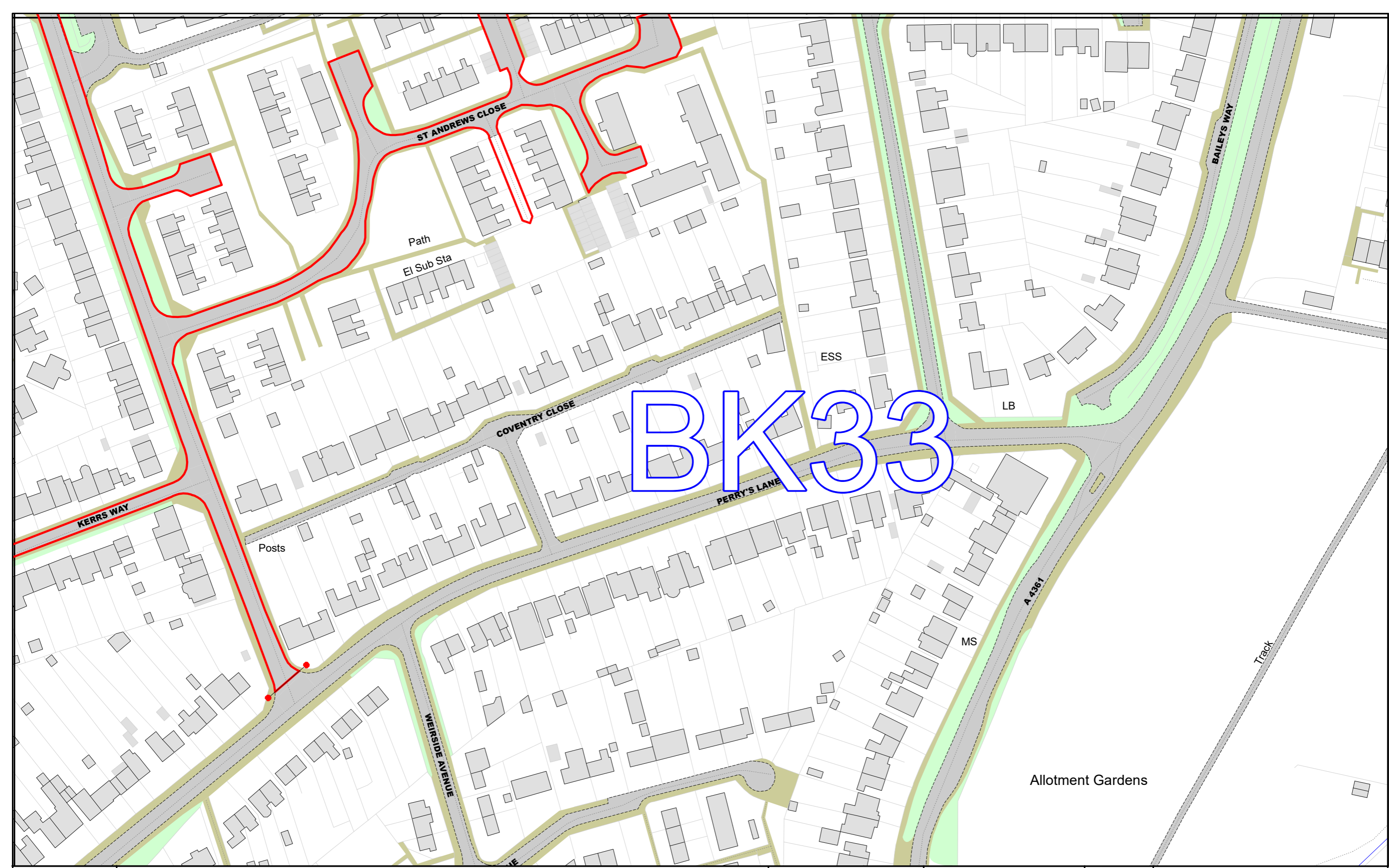
**Order Title: SWINDON BOROUGH COUNCIL (VARIOUS ROADS)
(SPEED LIMITS) CONSOLIDATION ORDER 2024**

NOTE: SEE KEY SHEET FOR RESTRICTIONS DISPLAYED



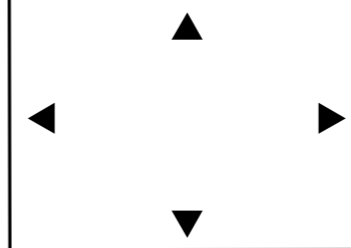
This map is reproduced from Ordnance Survey material with the permission of Ordnance Survey on behalf of the Controller of Her Majesty's Stationery Office © Crown Copyright. Unauthorised reproduction infringes Crown copyright and may lead to prosecution or civil proceedings.
Swindon Borough Council
Licence No: 100024296 2024

| | |
|-----------------|---------------|
| SCALE | 1 : 1250 @ A3 |
| DATE | 04/03/2024 |
| MAP | BK32 |
| REVISION | |



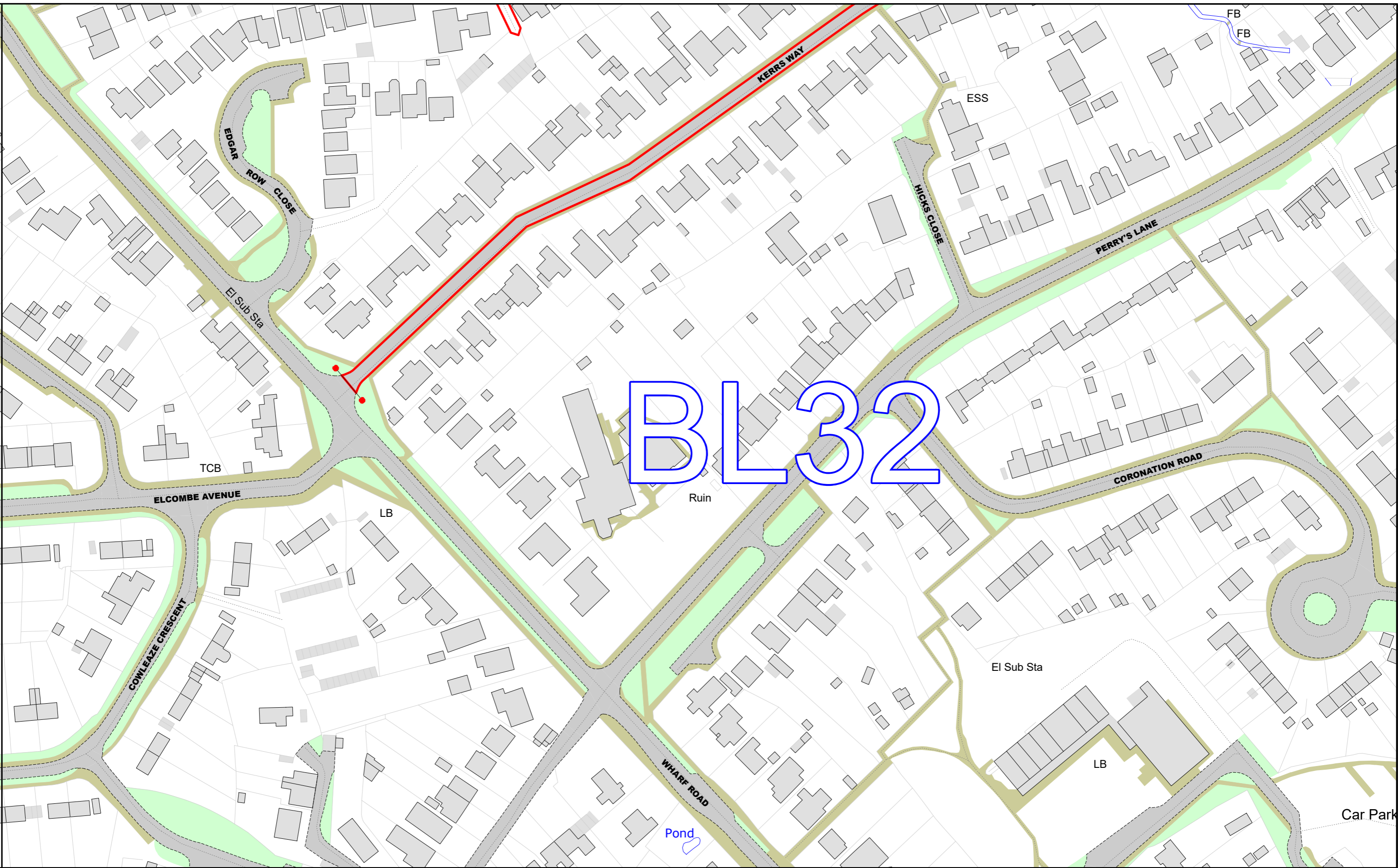
**Order Title: SWINDON BOROUGH COUNCIL (VARIOUS ROADS)
(SPEED LIMITS) CONSOLIDATION ORDER 2024**

NOTE: SEE KEY SHEET FOR RESTRICTIONS DISPLAYED



This map is reproduced from Ordnance Survey material with the permission of Ordnance Survey on behalf of the Controller of Her Majesty's Stationery Office © Crown Copyright. Unauthorised reproduction infringes Crown copyright and may lead to prosecution or civil proceedings.
Swindon Borough Council
Licence No: 100024296 2024

| | |
|-----------------|---------------|
| SCALE | 1 : 1250 @ A3 |
| DATE | 04/03/2024 |
| MAP | BK33 |
| REVISION | |

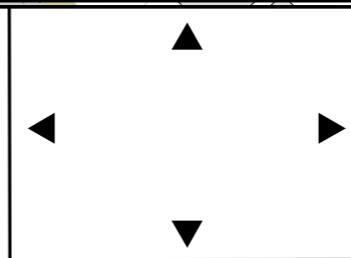


BL32



**Order Title: SWINDON BOROUGH COUNCIL (VARIOUS ROADS)
(SPEED LIMITS) CONSOLIDATION ORDER 2024**

NOTE: SEE KEY SHEET FOR RESTRICTIONS DISPLAYED



This map is reproduced from Ordnance Survey material with the permission of Ordnance Survey on behalf of the Controller of Her Majesty's Stationery Office © Crown Copyright. Unauthorised reproduction infringes Crown copyright and may lead to prosecution or civil proceedings.
Swindon Borough Council
Licence No: 100024296 2024

| | |
|----------|---------------|
| SCALE | 1 : 1250 @ A3 |
| DATE | 04/03/2024 |
| MAP | BL32 |
| REVISION | |