





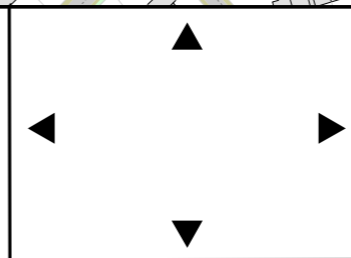
Key to Restriction Types Displayed

-  20mph
-  No Stopping on entrance markings Mon-Fri 8am-5pm
-  No Waiting Mon-Fri 8am-6pm
-  No Waiting At Any Time



**Order Title: SWINDON BOROUGH COUNCIL (VARIOUS ROADS)
(SPEED LIMITS) CONSOLIDATION ORDER 2024**

NOTE: SEE KEY SHEET FOR RESTRICTIONS DISPLAYED



This map is reproduced from Ordnance Survey material with the permission of Ordnance Survey on behalf of the Controller of Her Majesty's Stationery Office © Crown Copyright. Unauthorised reproduction infringes Crown copyright and may lead to prosecution or civil proceedings.
Swindon Borough Council
Licence No: 100024296 2024

SCALE	NTS	@ A3
DATE	16/10/2024	
MAP	Consultation plan	
REVISION		