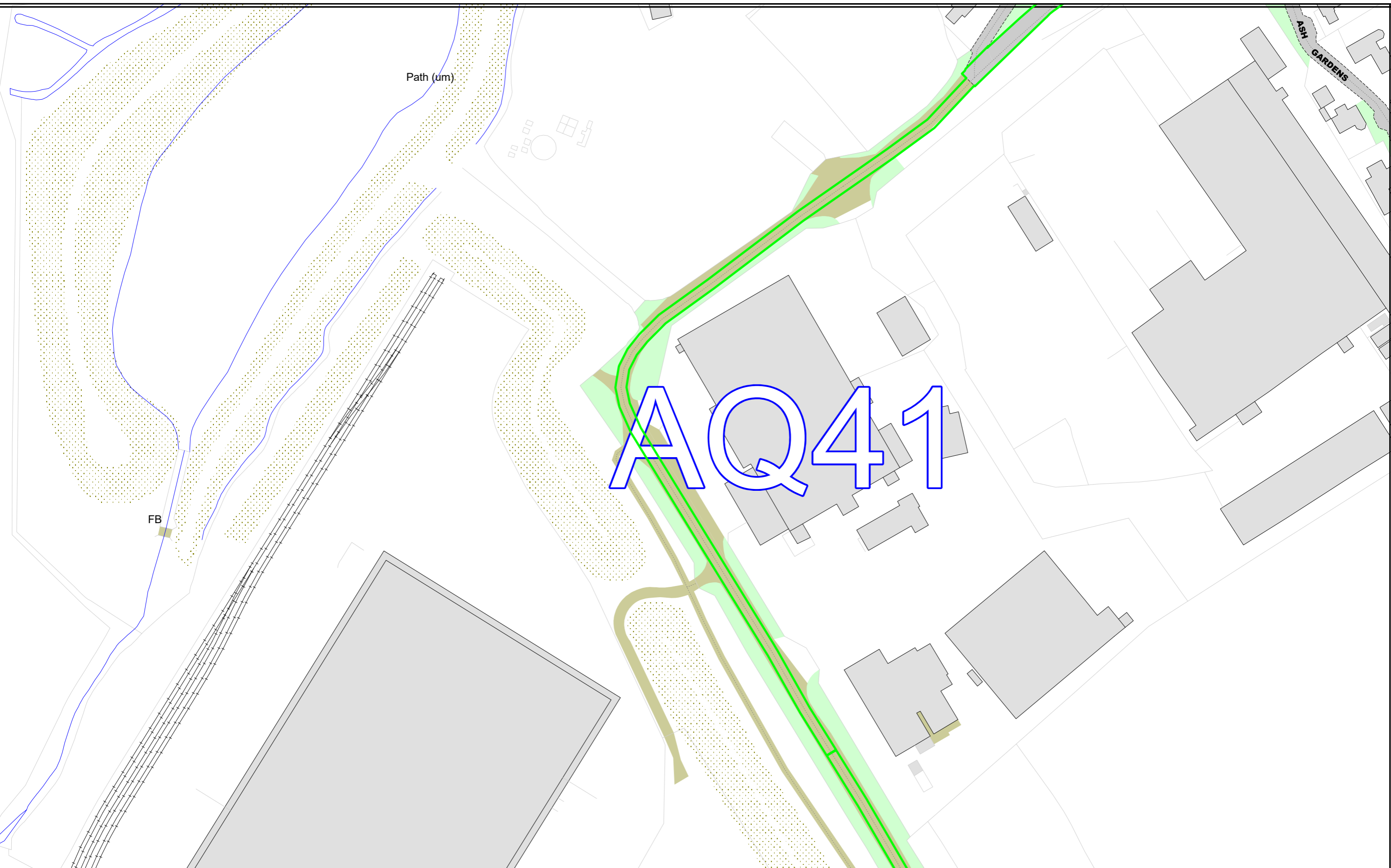


**SWINDON BOROUGH COUNCIL**  
**(VARIOUS ROADS, SWINDON) (SPEED LIMITS) CONSOLIDATION ORDER 2022**  
**(VARIATION NO. 11) 2024**

Swindon Borough Council in exercise of their powers under Sections 82(2), 83(2) and 84(1),(2) and part IV of Schedule 9 of the Road Traffic Regulation Act 1984, (hereinafter referred to as "the Act") and of all other enabling powers and after consultation with the Chief Officer of Police in accordance with PartIII of Schedule 9 to the Act, hereby make the following Order:-

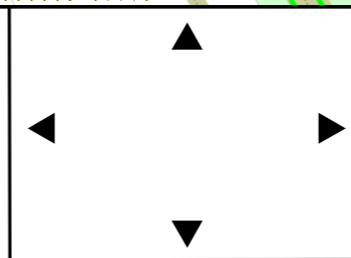
- 1 The Order shall come into operation on the xxth day of xxxxxx 2024 and may be cited as the "Swindon Borough Council (Various Roads, Swindon) (Speed Limits) Consolidation Order 2022 (Variation No. 11) Order 2024".
- 2 The Swindon Borough Council (Various Roads, Swindon) (Speed Limits) Consolidation Order 2022 is hereby varied as follows:
  - A) By the revision of the plans marked tile reference "AQ41, AR41 and AS41".
  - B) The effect of the Order is to reduce the national speed limit to a 30 mph speed limit on Thornhill Road, South Marston, from a point 196 metres north east of the A420 Gablecross Roundabout for a distance of 503 metres.

THE COMMON SEAL of  
SWINDON BOROUGH COUNCIL  
was hereunto affixed on the  
xx<sup>th</sup> day of xxxxxx 202x  
in the presence of:



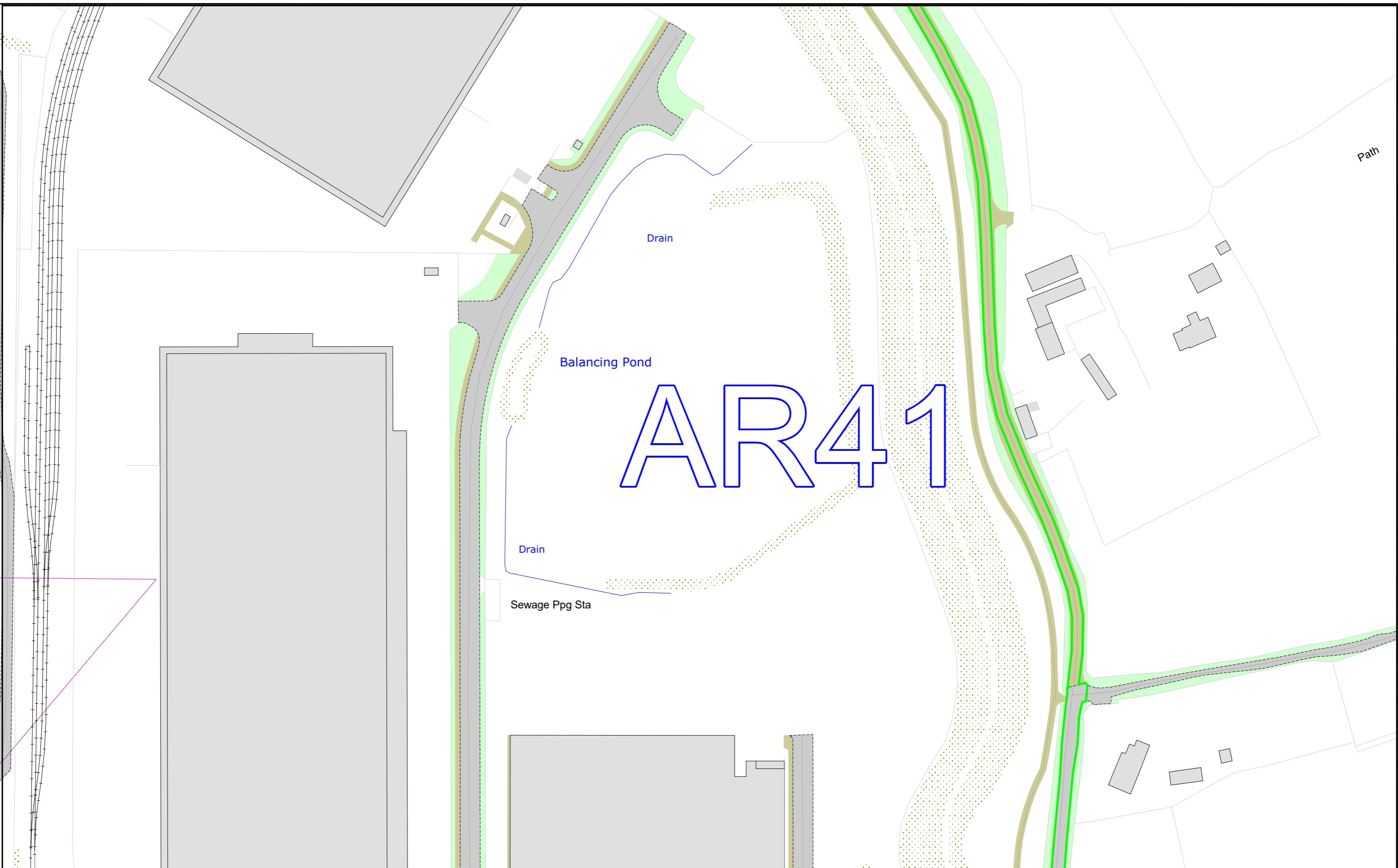
**Order Title: SWINDON BOROUGH COUNCIL (VARIOUS ROADS)  
(SPEED LIMITS) CONSOLIDATION ORDER 2024**

**NOTE: SEE KEY SHEET FOR RESTRICTIONS DISPLAYED**



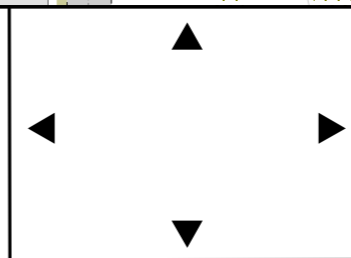
This map is reproduced from Ordnance Survey material with the permission of Ordnance Survey on behalf of the Controller of Her Majesty's Stationery Office © Crown Copyright. Unauthorised reproduction infringes Crown copyright and may lead to prosecution or civil proceedings.  
Swindon Borough Council  
Licence No: 100024296 2024

SCALE	1 : 1250 @ A3
DATE	20/09/2024
MAP	AQ41
REVISION	



**Order Title: SWINDON BOROUGH COUNCIL (VARIOUS ROADS)  
(SPEED LIMITS) CONSOLIDATION ORDER 2024**

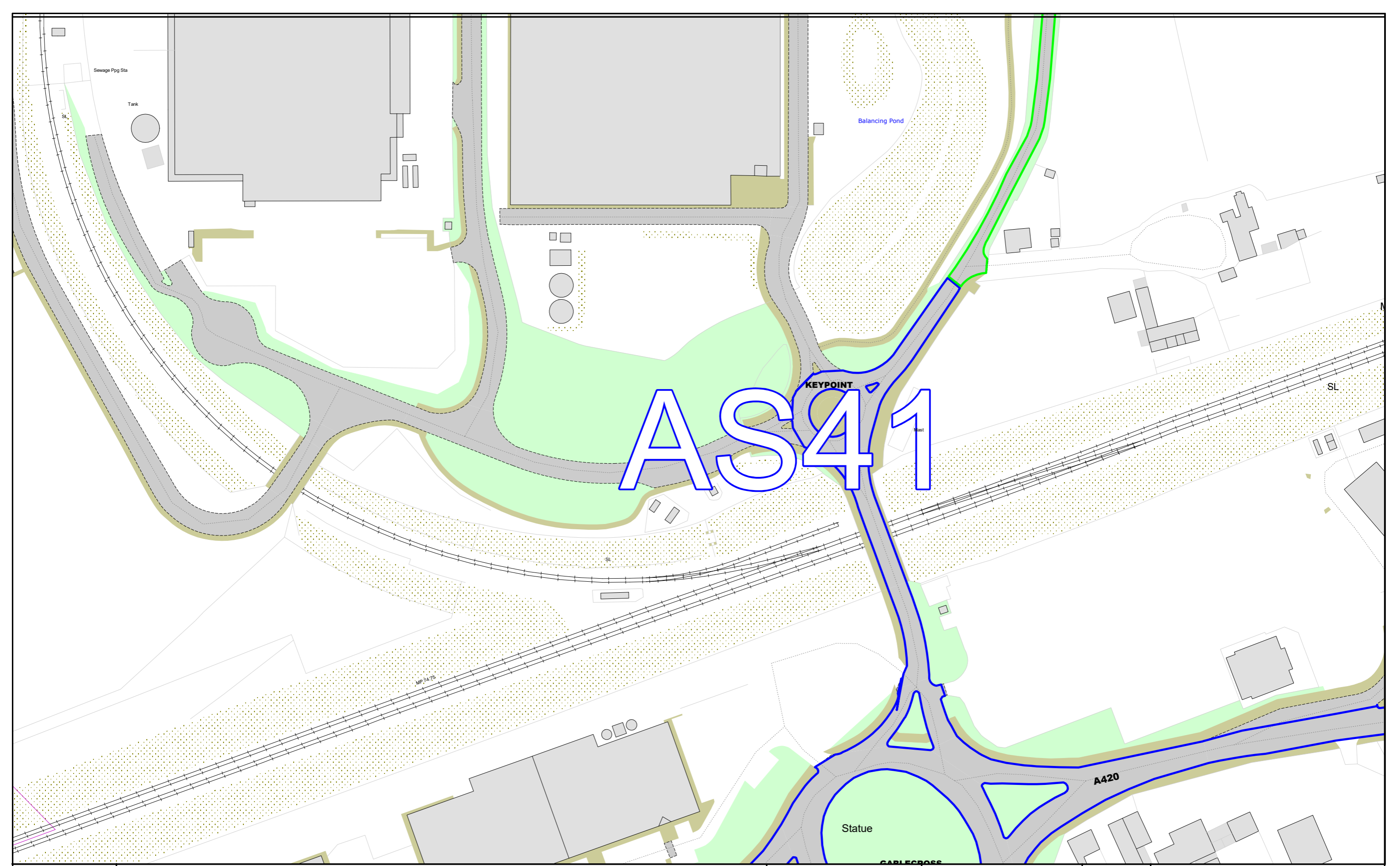
NOTE: SEE KEY SHEET FOR RESTRICTIONS DISPLAYED



N

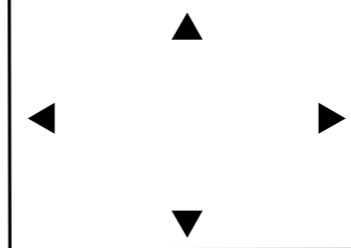
This map is reproduced from Ordnance Survey material with the permission of Ordnance Survey on behalf of the Controller of Her Majesty's Stationery Office © Crown Copyright. Unauthorised reproduction infringes Crown copyright and may lead to prosecution or civil proceedings.  
Swindon Borough Council  
Licence No: 100024296 2024

SCALE	1 : 1250 @ A3
DATE	20/09/2024
MAP	AR41
REVISION	



**Order Title: SWINDON BOROUGH COUNCIL (VARIOUS ROADS)  
(SPEED LIMITS) CONSOLIDATION ORDER 2024**

**NOTE: SEE KEY SHEET FOR RESTRICTIONS DISPLAYED**



This map is reproduced from Ordnance Survey material with the permission of Ordnance Survey on behalf of the Controller of Her Majesty's Stationery Office © Crown Copyright. Unauthorised reproduction infringes Crown copyright and may lead to prosecution or civil proceedings.  
Swindon Borough Council  
Licence No: 100024296 2024

<b>SCALE</b>	<b>1 : 1250 @ A3</b>
<b>DATE</b>	<b>20/09/2024</b>
<b>MAP</b>	<b>AS41</b>
<b>REVISION</b>	