



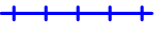


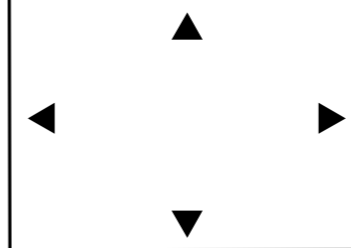
Key to Restriction Types Displayed

-  20mph
-  30mph
-  40mph
-  No Stopping 24 Hours Except Buses
-  Bus Gate



Order Title: SWINDON BOROUGH COUNCIL (VARIOUS ROADS) (SPEED LIMITS) CONSOLIDATION ORDER 2024

NOTE: SEE KEY SHEET FOR RESTRICTIONS DISPLAYED



This map is reproduced from Ordnance Survey material with the permission of Ordnance Survey on behalf of the Controller of Her Majesty's Stationery Office © Crown Copyright. Unauthorised reproduction infringes Crown copyright and may lead to prosecution or civil proceedings. Swindon Borough Council Licence No: 100024296 2024

SCALE	1 : 1250 @ A3
DATE	04/03/2024
MAP	Consulation Plan
REVISION	