

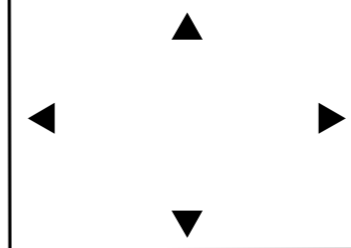
Key to Restriction Types Displayed

	20mph
	30mph
	Height 2.9m 9'-9" Both
	No Waiting At Any Time
	Prohibited Access Motor Vehicles



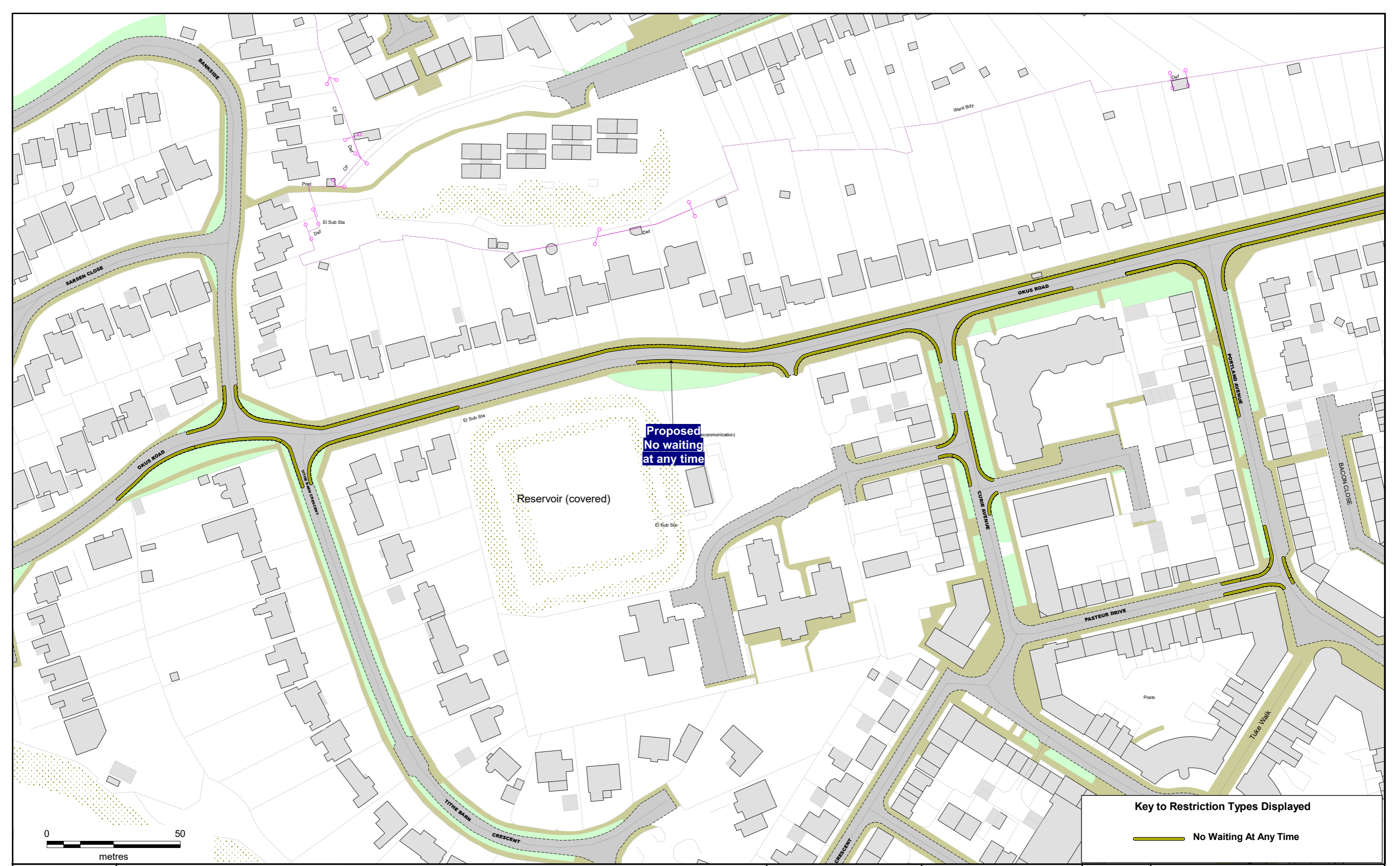
Order Title: SWINDON BOROUGH COUNCIL (WAITING AND LOADING RESTRICTIONS AND PARKING PLACES CONSOLIDATION) ORDER 2024

NOTE: SEE KEY SHEET FOR RESTRICTIONS DISPLAYED



This map is reproduced from Ordnance Survey material with the permission of Ordnance Survey on behalf of the Controller of Her Majesty's Stationery Office © Crown Copyright. Unauthorised reproduction infringes Crown copyright and may lead to prosecution or civil proceedings. Swindon Borough Council Licence No: 100024296 2024

SCALE	1 : 1250 @ A3
DATE	06/03/2024
MAP	Consultation Plan
REVISION	



Proposed
No waiting
at any time

Reservoir (covered)


Key to Restriction Types Displayed

 No Waiting At Any Time



Order Title: SWINDON BOROUGH COUNCIL (WAITING AND LOADING RESTRICTIONS AND PARKING PLACES CONSOLIDATION) ORDER 2024

NOTE: SEE KEY SHEET FOR RESTRICTIONS DISPLAYED



This map is reproduced from Ordnance Survey material with the permission of Ordnance Survey on behalf of the Controller of Her Majesty's Stationery Office © Crown Copyright. Unauthorised reproduction infringes Crown copyright and may lead to prosecution or civil proceedings. Swindon Borough Council Licence No: 100024296 2024

SCALE	1 : 1250 @ A3
DATE	06/06/2024
MAP	Consultation Plan
REVISION	