

SWINDON BOROUGH COUNCIL

(WAITING AND LOADING RESTRICTIONS AND PARKING PLACES CONSOLIDATION ORDER 2021)

EXPERIMENTAL ORDER (NO. 1) 2024

Swindon Borough Council in exercise of the powers under Sections 9 and 10 of, and Part IV of Schedule 9 to, the Road Traffic Regulation Act 1984 (the Act of 1984), as amended, and of all other enabling powers and after consultation with the Chief Officer of Police in accordance with Part III of Schedule 9 to the Act of 1984, hereby make the following Order:-

1. This Order shall come into force on the 1 August 2024 to remain in force until the 30 January 2026 and may be cited as the Swindon Borough Council (Waiting and Loading Restrictions and Parking Places Consolidation Order 2021) Experimental Order (No. 1) 2024.
2. Whilst this Order continues in force the provisions of The Swindon Borough Council (Waiting and Loading Restrictions and Parking Places Consolidation) Order 2021 (hereafter referred to as the 2021 Consolidation Order) shall apply but are varied as follows:

A) The plans marked tile reference CO32, CP32, CP33 and CQ33 attached to the 2021 Consolidation Order shall be suspended and replaced with the plans tile reference CO32, CP32, CP33 and CQ33 attached to this Order for the duration of this Order.

B) The effect of the Order is as follow:

Revocations

No Waiting At Any Time - Inverary Road (north east side)

No Waiting Mon-Fri 8am to 6pm - Inverary Road (west side)

Introductions

No Waiting/No Loading Mon- Fri 8 am – 9:30am and 2:30pm – 4pm - - Inverary Road (East Side)

School Keep Clear Markings where stopping is prohibited Mon – Fri 8am to 5pm - Boness Road (north-east side) and Inverary Road (East side)

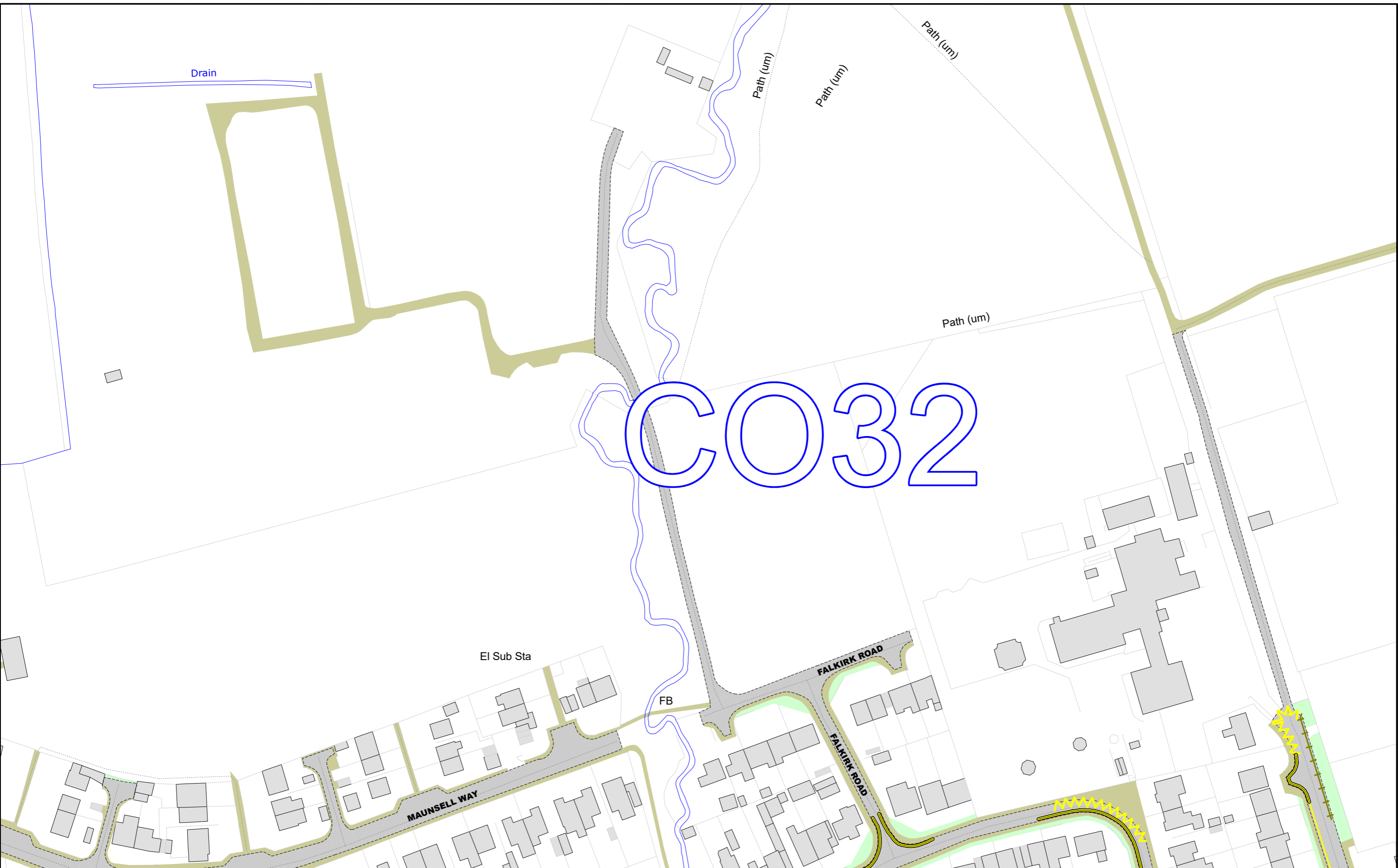
No Waiting At Any Time - Boness Road (south-west, north-west and north east sides), Kennet Road (east and south-west sides), Inverary Road (east and west sides) and Kerrs Way (north, south and west sides)

No Waiting Mon-Fri 8am-9.30am and 2.30pm-4pm - Inverary Road (east side)

- C) Under Section 10(2) of the Road Traffic Regulation Act 1984, the Head of Strategic Transport or any other person authorised by them may modify or suspend the operation of this Order or any provision of it if it appears to be essential:-
 - (a) in the interest of the expeditious, convenient and safe movement of traffic
 - (b) in the interest of providing suitable and adequate on-street parking facilities – or
 - (c) for preserving or improving the amenities of the area through which any road affected by this Order runs.

This power shall be exercised only after consulting of the appropriate Chief Officer of Police and giving such public notice as the Secretary of State may direct.

THE COMMON SEAL of
SWINDON BOROUGH COUNCIL
was hereunto affixed this
24th day of July 2024
in the presence of:

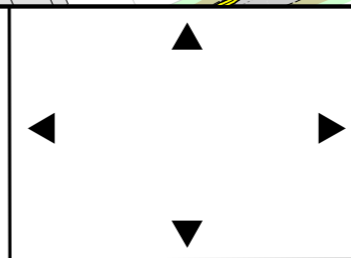


CO32



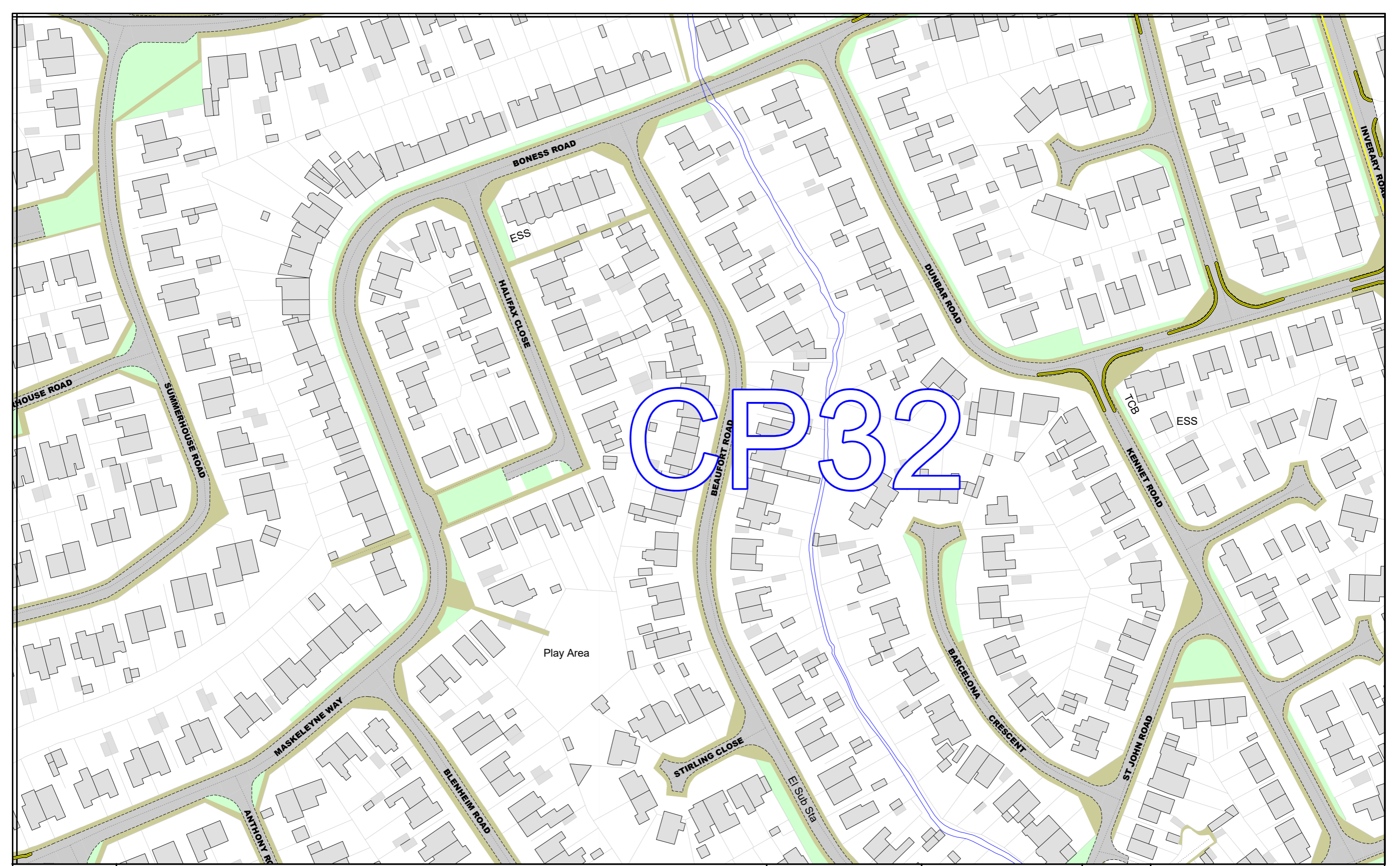
Order Title: SWINDON BOROUGH COUNCIL (WAITING AND LOADING RESTRICTIONS AND PARKING PLACES CONSOLIDATION) ORDER 2024

NOTE: SEE KEY SHEET FOR RESTRICTIONS DISPLAYED



This map is reproduced from Ordnance Survey material with the permission of Ordnance Survey on behalf of the Controller of Her Majesty's Stationery Office © Crown Copyright. Unauthorised reproduction infringes Crown copyright and may lead to prosecution or civil proceedings. Swindon Borough Council Licence No: 100024296 2024

SCALE	1 : 1250 @ A3
DATE	28/06/2024
MAP	CO32
REVISION	




CP32



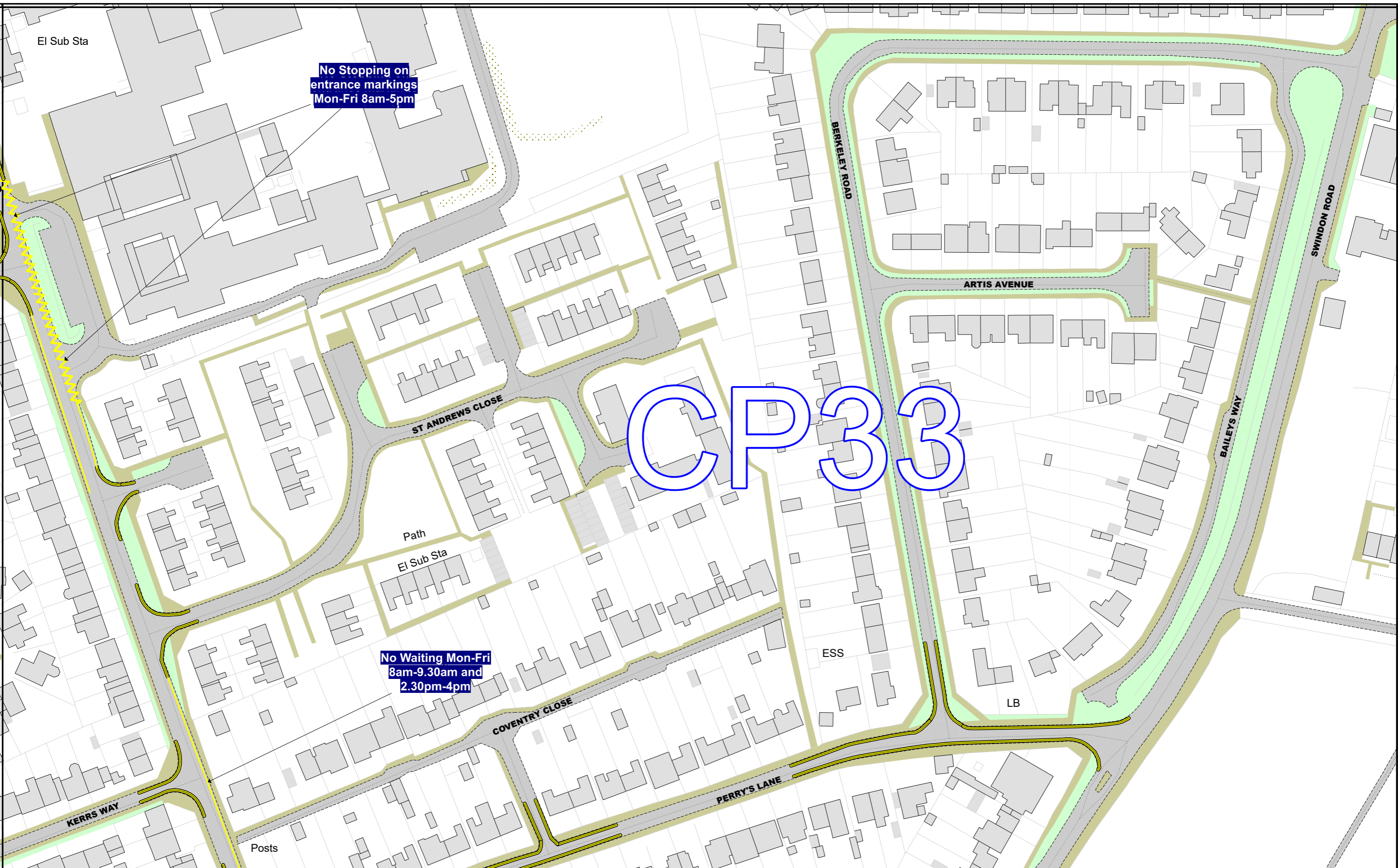
Order Title: SWINDON BOROUGH COUNCIL (WAITING AND LOADING RESTRICTIONS AND PARKING PLACES CONSOLIDATION) ORDER 2024

NOTE: SEE KEY SHEET FOR RESTRICTIONS DISPLAYED



This map is reproduced from Ordnance Survey material with the permission of Ordnance Survey on behalf of the Controller of Her Majesty's Stationery Office © Crown Copyright. Unauthorised reproduction infringes Crown copyright and may lead to prosecution or civil proceedings. Swindon Borough Council Licence No: 100024296 2024

SCALE	1 : 1250 @ A3
DATE	28/06/2024
MAP	CP32
REVISION	



No Stopping on
entrance markings
Mon-Fri 8am-5pm

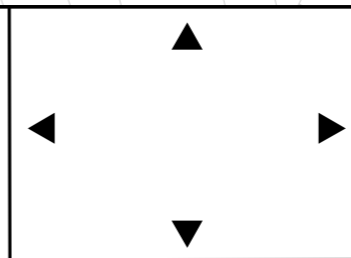
No Waiting Mon-Fri
8am-9.30am and
2.30pm-4pm

CP33



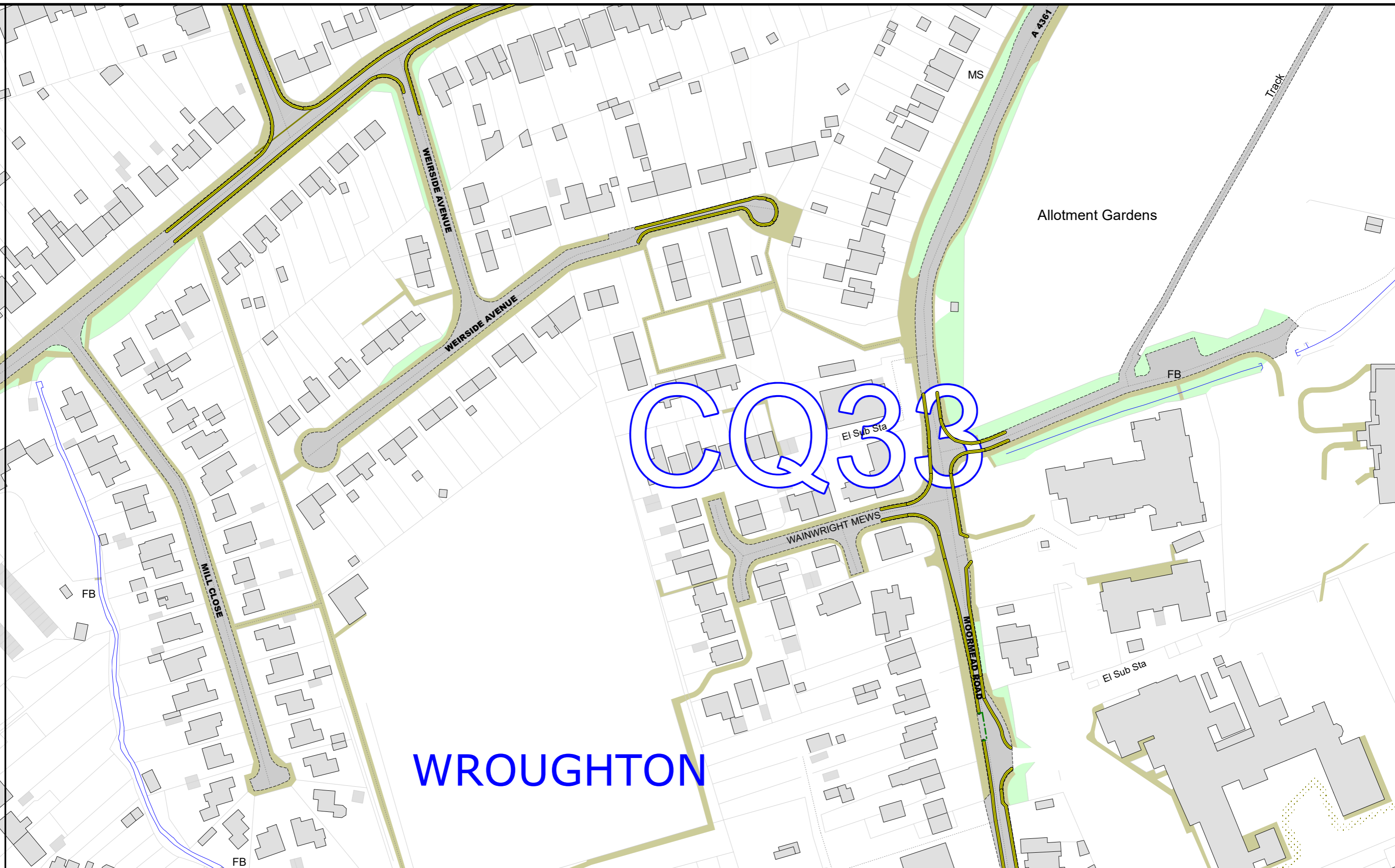
Order Title: SWINDON BOROUGH COUNCIL (WAITING AND LOADING RESTRICTIONS AND PARKING PLACES CONSOLIDATION) ORDER 2023

NOTE: SEE KEY SHEET FOR RESTRICTIONS DISPLAYED



This map is reproduced from Ordnance Survey material with the permission of Ordnance Survey on behalf of the Controller of Her Majesty's Stationery Office © Crown Copyright. Unauthorised reproduction infringes Crown copyright and may lead to prosecution or civil proceedings. Swindon Borough Council Licence No: 100024296 2023

SCALE	1 : 1250 @ A3
DATE	11/10/2023
MAP	CP33
REVISION	




WROUGHTON


CQ33



Order Title: SWINDON BOROUGH COUNCIL (WAITING AND LOADING RESTRICTIONS AND PARKING PLACES CONSOLIDATION) ORDER 2023

NOTE: SEE KEY SHEET FOR RESTRICTIONS DISPLAYED




 This map is reproduced from Ordnance Survey material with the permission of Ordnance Survey on behalf of the Controller of Her Majesty's Stationery Office © Crown Copyright. Unauthorised reproduction infringes Crown copyright and may lead to prosecution or civil proceedings.
 Swindon Borough Council
 Licence No: 100024296 2023

SCALE	1 : 1250 @ A3
DATE	11/10/2023
MAP	CQ33
REVISION	