









Key to Restriction Types Displayed

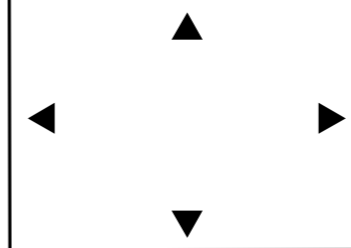
-  **No Stopping on entrance markings Mon-Fri 8am-5pm**
-  **No Waiting At Any Time**
-  **No Waiting At Any Time No Loading Mon-Fri 8am-9.30am and 2.30pm-4pm**
-  **Faded confirmed items (point)**
-  **Faded confirmed items (line)**
-  **Faded confirmed items (region)**

0 100
metres



Order Title: SWINDON BOROUGH COUNCIL (WAITING AND LOADING RESTRICTIONS AND PARKING PLACES CONSOLIDATION) ORDER 2024

NOTE: SEE KEY SHEET FOR RESTRICTIONS DISPLAYED



This map is reproduced from Ordnance Survey material with the permission of Ordnance Survey on behalf of the Controller of Her Majesty's Stationery Office © Crown Copyright. Unauthorised reproduction infringes Crown copyright and may lead to prosecution or civil proceedings.
Swindon Borough Council
Licence No: 100024296 2024

SCALE	1 : 1250 @ A3
DATE	21/02/2024
MAP	Consultation Plan
REVISION	