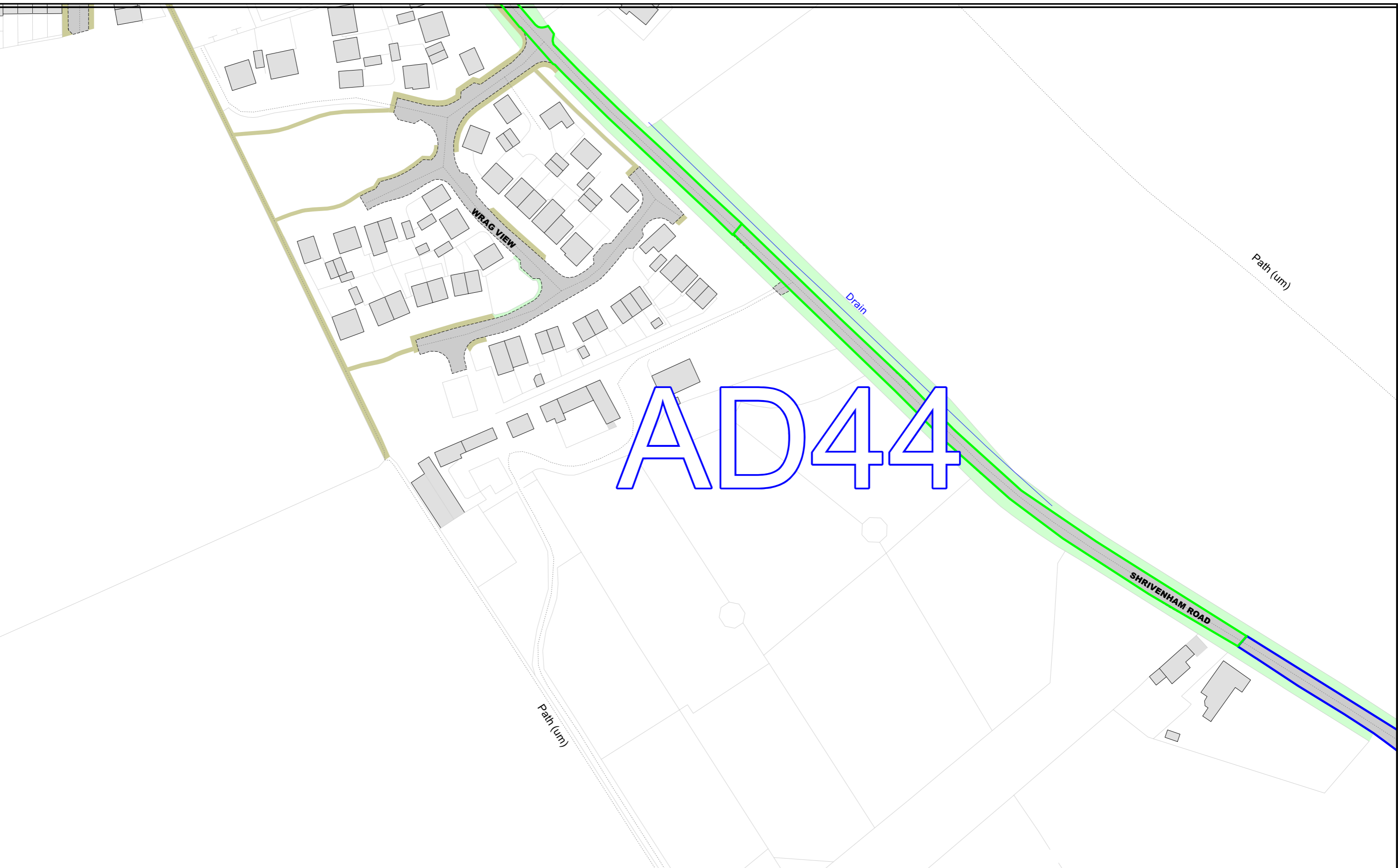


**SWINDON BOROUGH COUNCIL
(VARIOUS ROADS, SWINDON) (SPEED LIMITS) CONSOLIDATION ORDER 2022
(VARIATION NO. 4) 2024**

Swindon Borough Council in exercise of their powers under Sections 82(2), 83(2) and 84(1),(2) and part IV of Schedule 9 of the Road Traffic Regulation Act 1984, (hereinafter referred to as "the Act") and of all other enabling powers and after consultation with the Chief Officer of Police in accordance with PartIII of Schedule 9 to the Act, hereby make the following Order:-

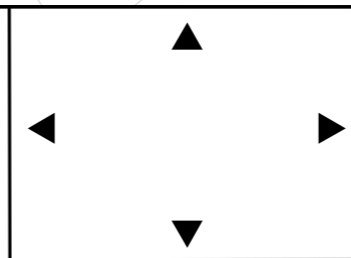
- 1 The Order shall come into operation on the xxth day of xxxxxx 2024 and may be cited as the "Swindon Borough Council (Various Roads, Swindon) (Speed Limits) Consolidation Order 2022 (Variation No. 4) Order 2024".
- 2 The Swindon Borough Council (Various Roads, Swindon) (Speed Limits) Consolidation Order 2022 is hereby varied as follows:
 - A) By the revision of the plans marked tile reference "AD44, AD45 and AE45".
 - B) The effect of the Order is to implement a restricted road status in pursuant of Section 81 (1) of the 1984 Act (which imposes a 30mph speed limit identified by the presence of street lights) on B4000 Shrivenham Road from a point 668 metres south east of Brewery Street and Swindon Road for a distance of 241 metres in a south easterly direction . An introduction of a 40mph speed limit from a point 1002 metres south east of the junction of Brewery Street and Swindon Road for a distance of 300 metres in south easterly direction

THE COMMON SEAL of
SWINDON BOROUGH COUNCIL
was hereunto affixed on the
xxth day of xxxxxx 202x
in the presence of:



**Order Title: SWINDON BOROUGH COUNCIL (VARIOUS ROADS)
(SPEED LIMITS) CONSOLIDATION ORDER 2024**

NOTE: SEE KEY SHEET FOR RESTRICTIONS DISPLAYED



This map is reproduced from Ordnance Survey material with the permission of Ordnance Survey on behalf of the Controller of Her Majesty's Stationery Office © Crown Copyright. Unauthorised reproduction infringes Crown copyright and may lead to prosecution or civil proceedings.
Swindon Borough Council
Licence No: 100024296 2024


SCALE	1 : 1250 @ A3
DATE	08/05/2024
MAP	AD44
REVISION	

AD45



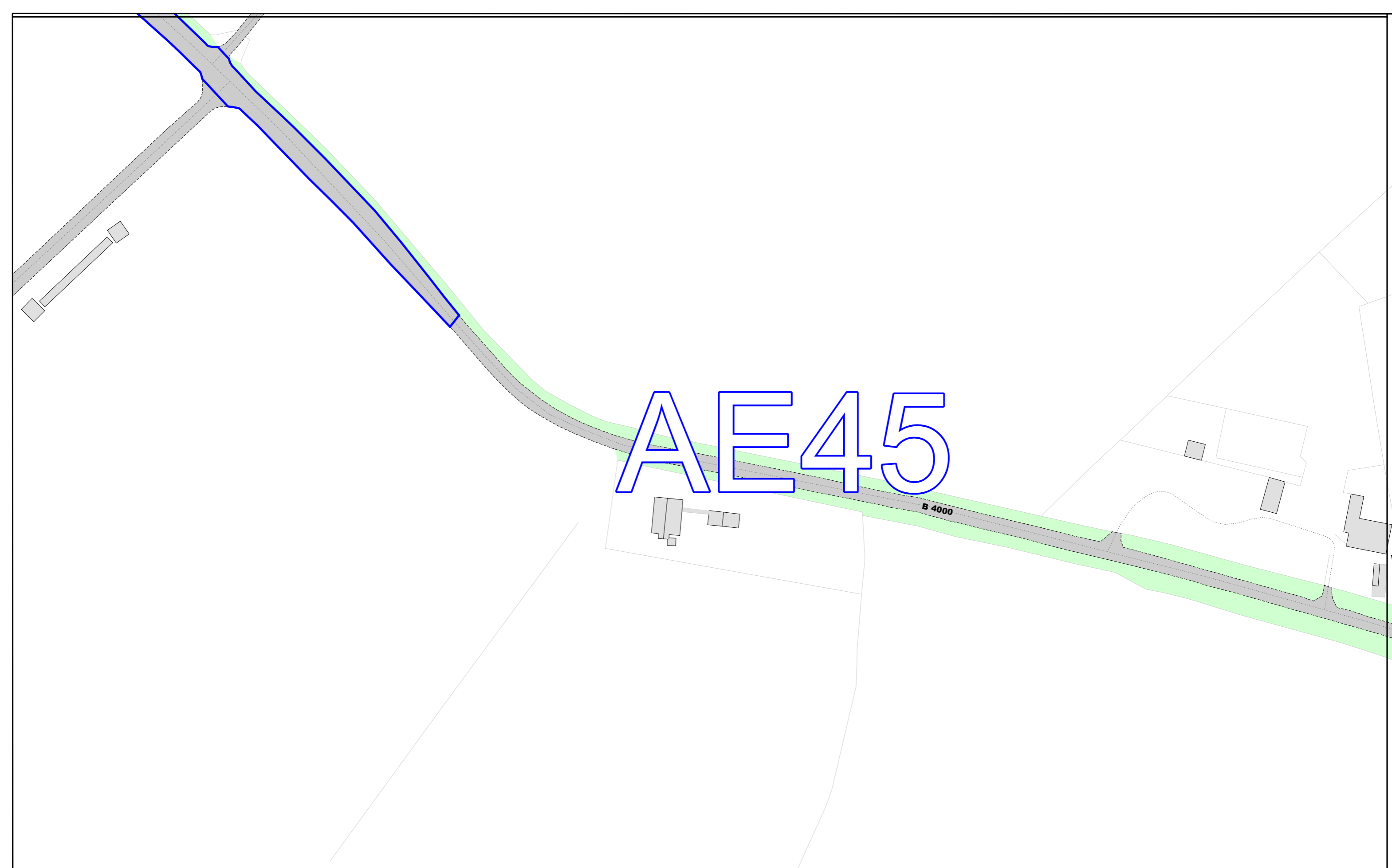
**Order Title: SWINDON BOROUGH COUNCIL (VARIOUS ROADS)
(SPEED LIMITS) CONSOLIDATION ORDER 2024**

NOTE: SEE KEY SHEET FOR RESTRICTIONS DISPLAYED




This map is reproduced from Ordnance Survey material with the permission of Ordnance Survey on behalf of the Controller of Her Majesty's Stationery Office © Crown Copyright. Unauthorised reproduction infringes Crown copyright and may lead to prosecution or civil proceedings.
Swindon Borough Council
Licence No: 100024296 2024

SCALE	1 : 1250 @ A3
DATE	08/05/2024
MAP	AD45
REVISION	



Order Title: SWINDON BOROUGH COUNCIL (WAITING AND LOADING RESTRICTIONS AND PARKING PLACES CONSOLIDATION) ORDER 2024

NOTE: SEE KEY SHEET FOR RESTRICTIONS DISPLAYED



This map is reproduced from Ordnance Survey material with the permission of Ordnance Survey on behalf of the Controller of Her Majesty's Stationery Office © Crown Copyright. Unauthorised reproduction infringes Crown copyright and may lead to prosecution or civil proceedings.
Swindon Borough Council
Licence No: 100024296 2024



SCALE	1 : 1250 @ A3
DATE	08/05/2024
MAP	AE45
REVISION	