

**SWINDON BOROUGH COUNCIL
(VARIOUS ROADS, SWINDON) (SPEED LIMITS) CONSOLIDATION ORDER 2022
(VARIATION NO. 10) 2024**

Swindon Borough Council in exercise of their powers under Sections 82(2), 83(2) and 84(1),(2) and part IV of Schedule 9 of the Road Traffic Regulation Act 1984, (hereinafter referred to as "the Act") and of all other enabling powers and after consultation with the Chief Officer of Police in accordance with PartIII of Schedule 9 to the Act, hereby make the following Order:-

- 1 The Order shall come into operation on the xxth day of xxxxxx 2024 and may be cited as the "Swindon Borough Council (Various Roads, Swindon) (Speed Limits) Consolidation Order 2022 (Variation No. 10) Order 2024".
- 2 The Swindon Borough Council (Various Roads, Swindon) (Speed Limits) Consolidation Order 2022 is hereby varied as follows:
 - A) By the revision of the plans marked tile reference "AZ52, BA52, BB52, BC52, BC53 and BB53".
 - B) The effect of the Order is

Introduction of 40mph speed limit

New Town Lane with the junction of The Forty for a distance of 400 metres in a north westerly direction

Introduction of 30mph speed limit

Icknield Way from a point 50 metres north east of the junction with New Town Lane for a distance of 400 metres in an easterly direction

Icknield Way from a point 113.4 metres west of the junction of Whatleys Orchard for a distance of 400 metres in a westerly direction

Introduction of 20mph limit

Icknield Way from a point 113.4 metres west of the junction of Whatleys Orchard to the junction of Hockerbench in an easterly direction

Icknield Way from a point 50m north east of the junction of New Town Lane to the junction of Hockerbench in a westerly direction

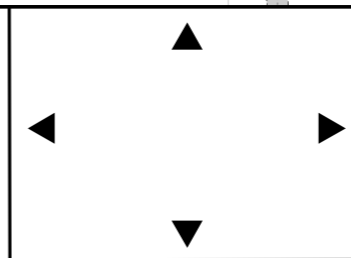
The entire lengths of The Forty, Whatleys Orchard, West End Lane, Church Lane, Church Walk, New Town Lane, Oxon Place, Cues Lane, Mount Pleasant, Farm Court, The Wyncies, Poveys Place, Hockerbench and High Street.

THE COMMON SEAL of
SWINDON BOROUGH COUNCIL
was hereunto affixed on the
xxth day of xxxxxx 202x
in the presence of:



**Order Title:SWINDON BOROUGH COUNCIL (VARIOUS ROADS)
(SPEED LIMITS) CONSOLIDATION ORDER 2024**

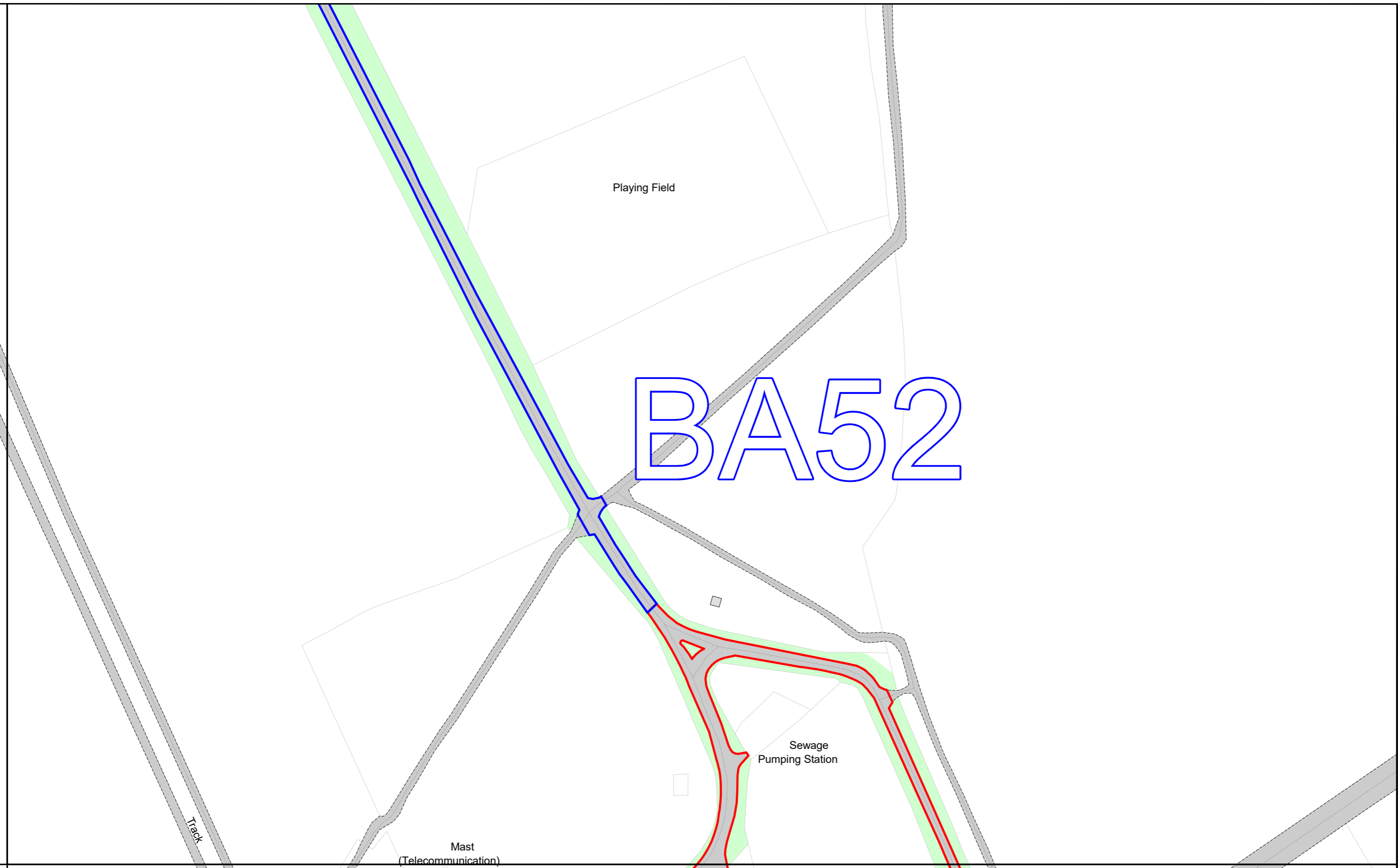
NOTE: SEE KEY SHEET FOR RESTRICTIONS DISPLAYED



N

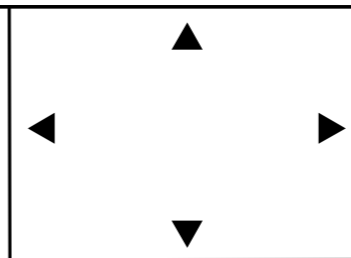
This map is reproduced from Ordnance Survey material with the permission of Ordnance Survey on behalf of the Controller of Her Majesty's Stationery Office © Crown Copyright. Unauthorised reproduction infringes Crown copyright and may lead to prosecution or civil proceedings.
Swindon Borough Council
Licence No: 100024296 2024

| | |
|-----------------|----------------------|
| SCALE | 1 : 1250 @ A3 |
| DATE | 07/05/2024 |
| MAP | AZ52 |
| REVISION | |



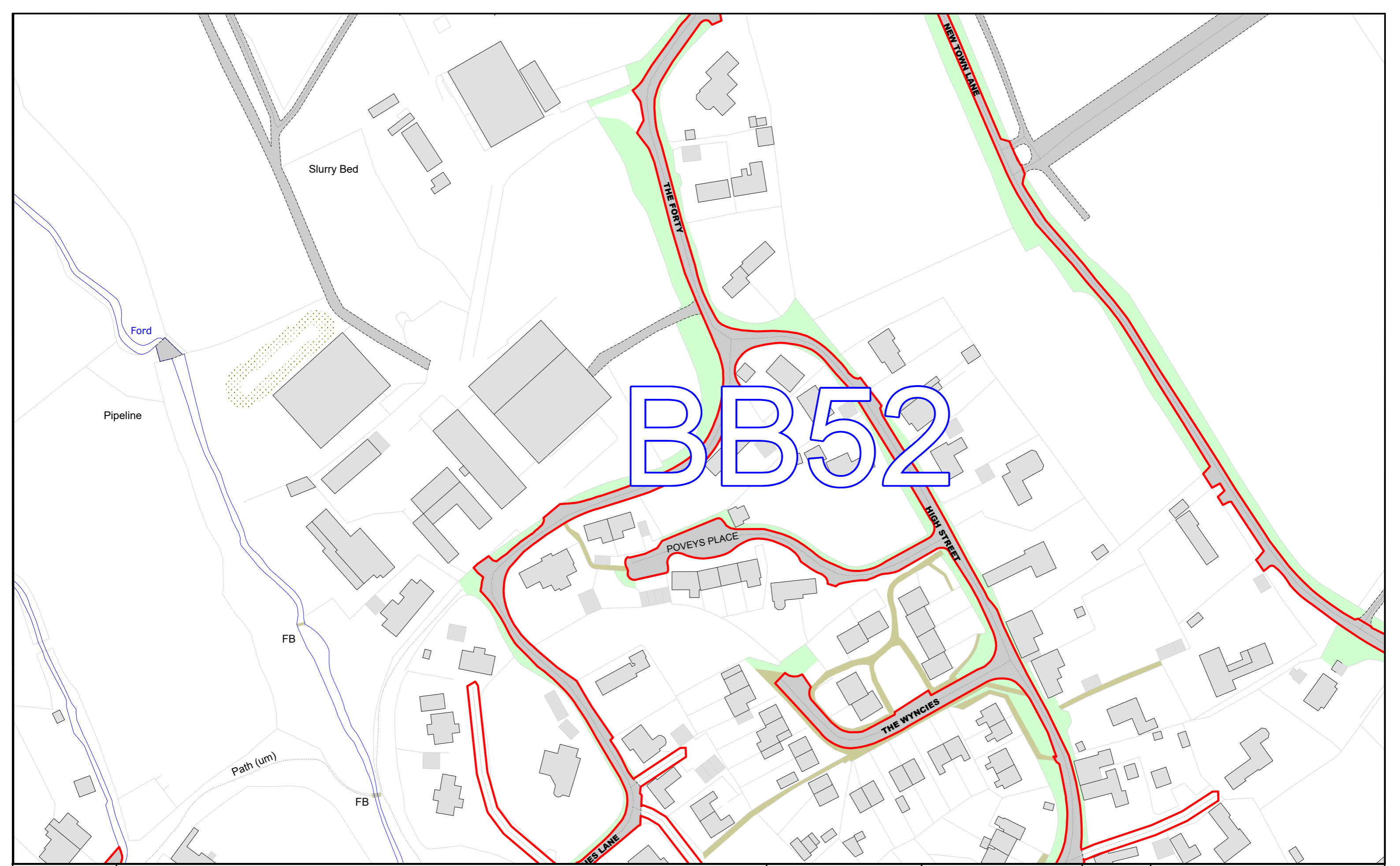
**Order Title: SWINDON BOROUGH COUNCIL (VARIOUS ROADS)
(SPEED LIMITS) CONSOLIDATION ORDER 2024**

NOTE: SEE KEY SHEET FOR RESTRICTIONS DISPLAYED



This map is reproduced from Ordnance Survey material with the permission of Ordnance Survey on behalf of the Controller of Her Majesty's Stationery Office © Crown Copyright. Unauthorised reproduction infringes Crown copyright and may lead to prosecution or civil proceedings.
Swindon Borough Council
Licence No: 100024296 2024

| | |
|----------|---------------|
| SCALE | 1 : 1250 @ A3 |
| DATE | 07/05/2024 |
| MAP | BA52 |
| REVISION | |

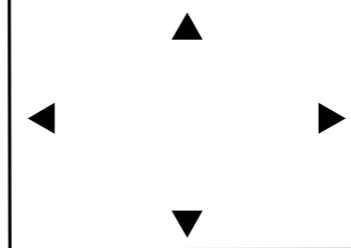


BB52



**Order Title: SWINDON BOROUGH COUNCIL (VARIOUS ROADS)
(SPEED LIMITS) CONSOLIDATION ORDER 2024**

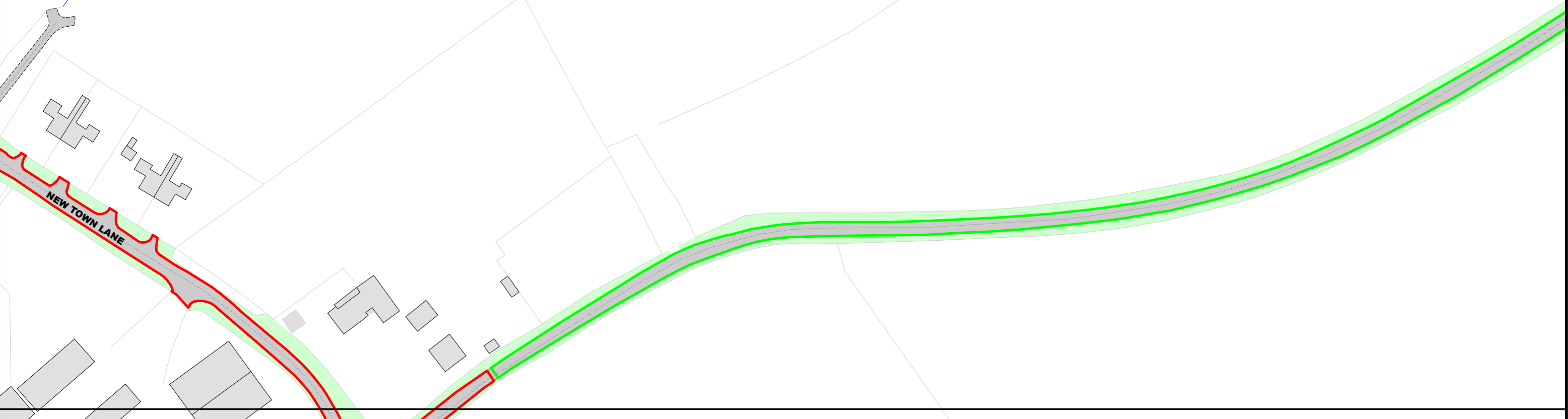
NOTE: SEE KEY SHEET FOR RESTRICTIONS DISPLAYED



This map is reproduced from Ordnance Survey material with the permission of Ordnance Survey on behalf of the Controller of Her Majesty's Stationery Office © Crown Copyright. Unauthorised reproduction infringes Crown copyright and may lead to prosecution or civil proceedings.
Swindon Borough Council
Licence No: 100024296 2024

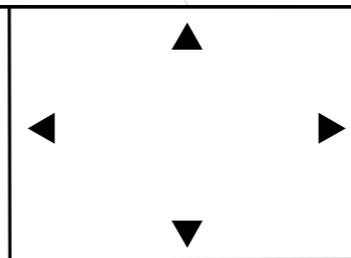
| | |
|----------|---------------|
| SCALE | 1 : 1250 @ A3 |
| DATE | 07/05/2024 |
| MAP | BB52 |
| REVISION | |

BB53



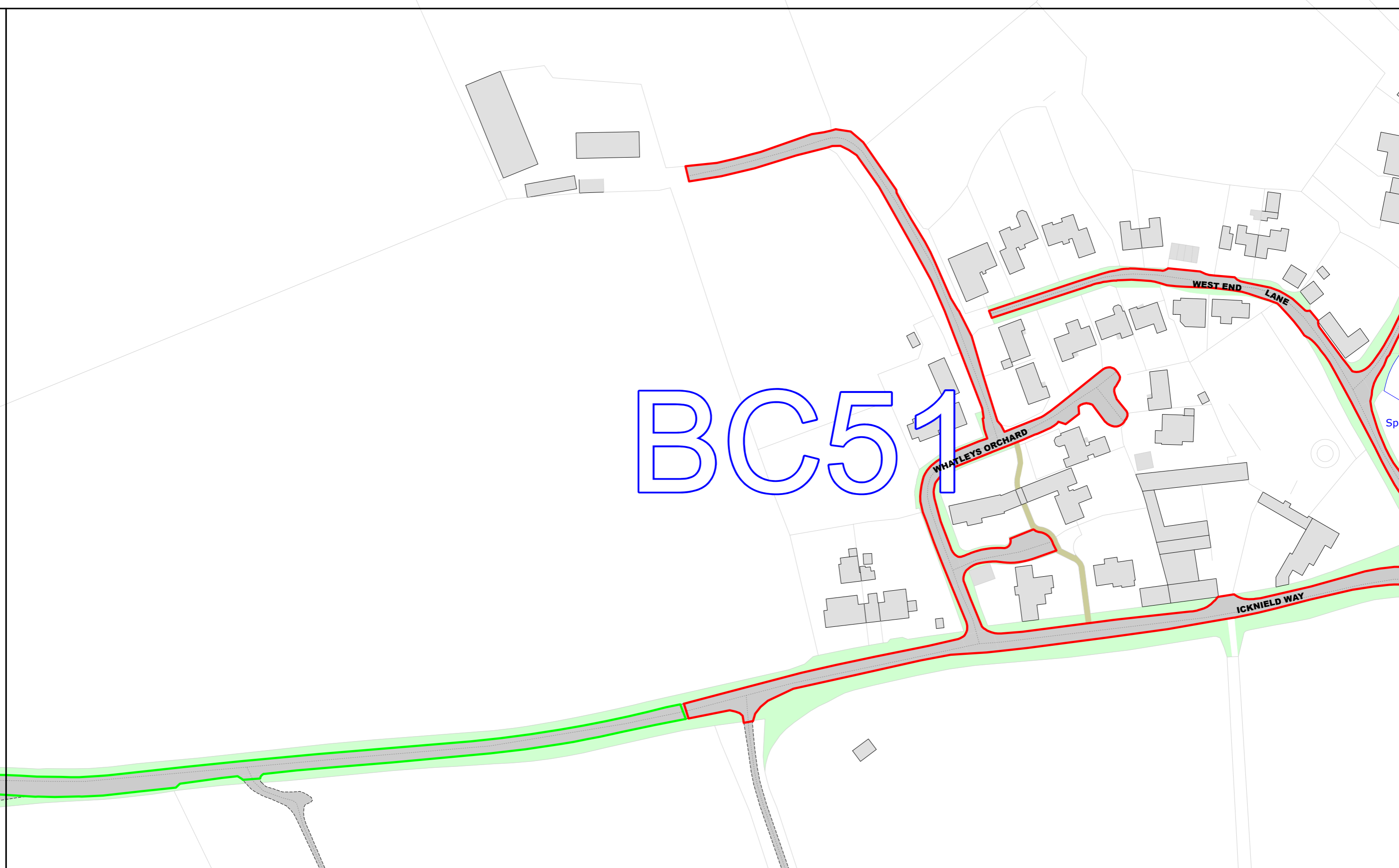
**Order Title: SWINDON BOROUGH COUNCIL (VARIOUS ROADS)
(SPEED LIMITS) CONSOLIDATION ORDER 2024**

NOTE: SEE KEY SHEET FOR RESTRICTIONS DISPLAYED



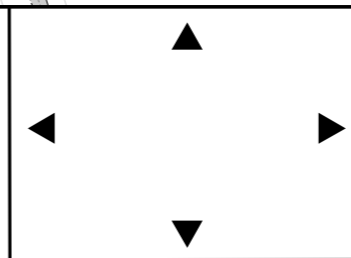
This map is reproduced from Ordnance Survey material with the permission of Ordnance Survey on behalf of the Controller of Her Majesty's Stationery Office © Crown Copyright. Unauthorised reproduction infringes Crown copyright and may lead to prosecution or civil proceedings.
Swindon Borough Council
Licence No: 100024296 2024

| | |
|----------|---------------|
| SCALE | 1 : 1250 @ A3 |
| DATE | 07/05/2024 |
| MAP | BB53 |
| REVISION | |



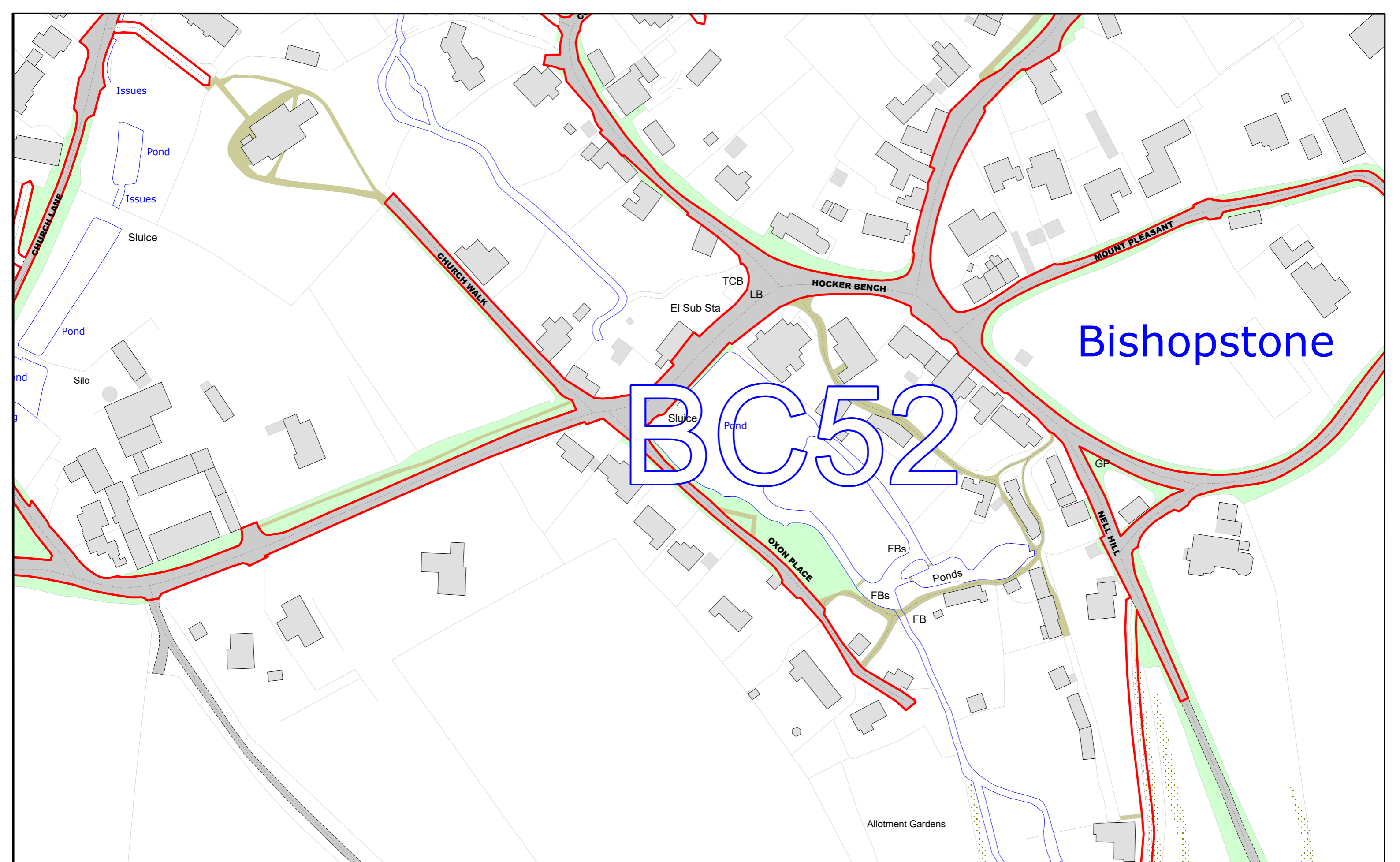
**Order Title: SWINDON BOROUGH COUNCIL (VARIOUS ROADS)
(SPEED LIMITS) CONSOLIDATION ORDER 2024**

NOTE: SEE KEY SHEET FOR RESTRICTIONS DISPLAYED



This map is reproduced from Ordnance Survey material with the permission of Ordnance Survey on behalf of the Controller of Her Majesty's Stationery Office © Crown Copyright. Unauthorised reproduction infringes Crown copyright and may lead to prosecution or civil proceedings.
Swindon Borough Council
Licence No: 100024296 2024

| | |
|----------|---------------|
| SCALE | 1 : 1250 @ A3 |
| DATE | 07/05/2024 |
| MAP | BC51 |
| REVISION | |



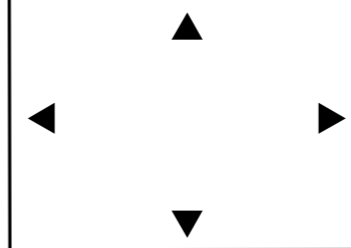
Bishopstone

BC52



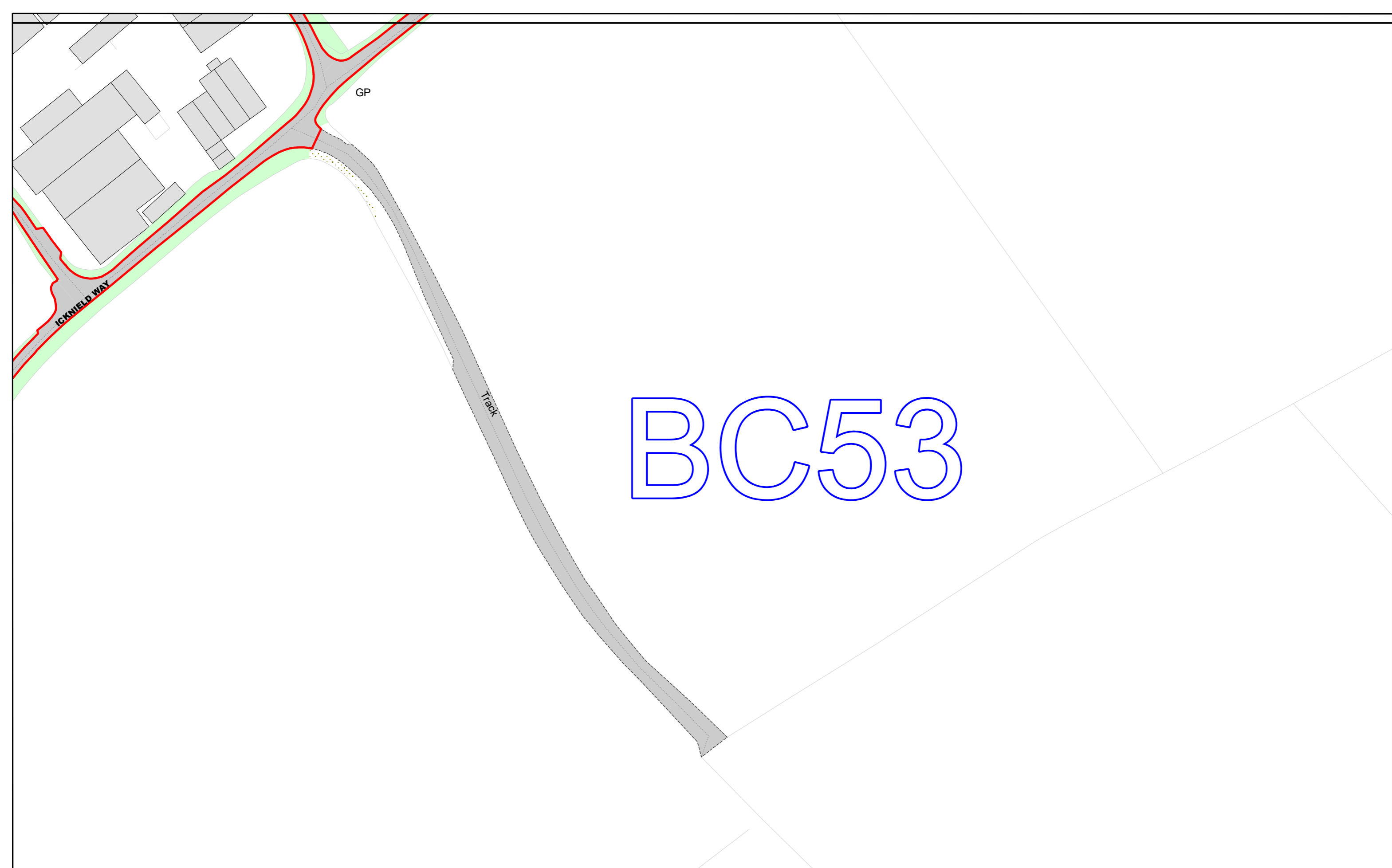
**Order Title: SWINDON BOROUGH COUNCIL (VARIOUS ROADS)
(SPEED LIMITS) CONSOLIDATION ORDER 2024**

NOTE: SEE KEY SHEET FOR RESTRICTIONS DISPLAYED



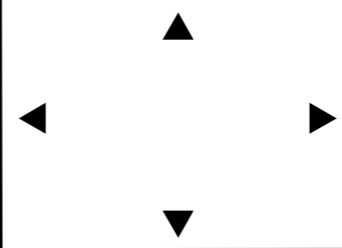
This map is reproduced from Ordnance Survey material with the permission of Ordnance Survey on behalf of the Controller of Her Majesty's Stationery Office © Crown Copyright. Unauthorised reproduction infringes Crown copyright and may lead to prosecution or civil proceedings.
Swindon Borough Council
Licence No: 100024296 2024

| | |
|----------|---------------|
| SCALE | 1 : 1250 @ A3 |
| DATE | 07/05/2024 |
| MAP | BC52 |
| REVISION | |



**Order Title: SWINDON BOROUGH COUNCIL (VARIOUS ROADS)
(SPEED LIMITS) CONSOLIDATION ORDER 2024**

NOTE: SEE KEY SHEET FOR RESTRICTIONS DISPLAYED



This map is reproduced from Ordnance Survey material with the permission of Ordnance Survey on behalf of the Controller of Her Majesty's Stationery Office © Crown Copyright. Unauthorised reproduction infringes Crown copyright and may lead to prosecution or civil proceedings.
Swindon Borough Council
Licence No: 100024296 2024

| | |
|-----------------|---------------|
| SCALE | 1 : 1250 @ A3 |
| DATE | 07/05/2024 |
| MAP | BC53 |
| REVISION | |