




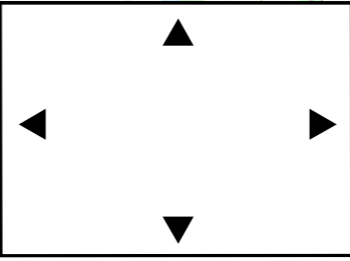
Key to Restriction Types Displayed

-  20mph
-  30mph
-  40mph
-  50mph



**Order Title: SWINDON BOROUGH COUNCIL (VARIOUS ROADS)
(SPEED LIMITS) CONSOLIDATION ORDER 2024**

NOTE: SEE KEY SHEET FOR RESTRICTIONS DISPLAYED



This map is reproduced from Ordnance Survey material with the permission of Ordnance Survey on behalf of the Controller of Her Majesty's Stationery Office © Crown Copyright. Unauthorised reproduction infringes Crown copyright and may lead to prosecution or civil proceedings.
Swindon Borough Council
Licence No: 100024296 2024

SCALE	1 : 5000 @ A3
DATE	10/05/2024
MAP	Consultation Plan
REVISION	